





FEMA 10% Annual Chance (10-year)

Richwood, WV

0.1 ft.
FLOOD DEPTH
11.8 ft.

Cherry River

 Residential
 Non-Residential

7% of Richwood is in the 10% Annual Flood Chance

96% probability of flooding at least once over 30 years



FEMA 4% Annual Chance (25-year)

Richwood, WV

0.1 ft.
FLOOD DEPTH
14.7 ft.

Cherry River

Residential
Non-Residential

11% of Richwood is in the 4% Annual Flood Chance

71% probability of flooding at least once over 30 years



FEMA 2% Annual Chance (50-year)

Richwood, WV

0.1 ft.
FLOOD DEPTH
17.3 ft.

Cherry River

Residential
Non-Residential

16% of Richwood is in the 2% Annual Flood Chance

45% probability of flooding at least once over 30 years



FEMA 1% Annual Chance (100-year)

Richwood, WV

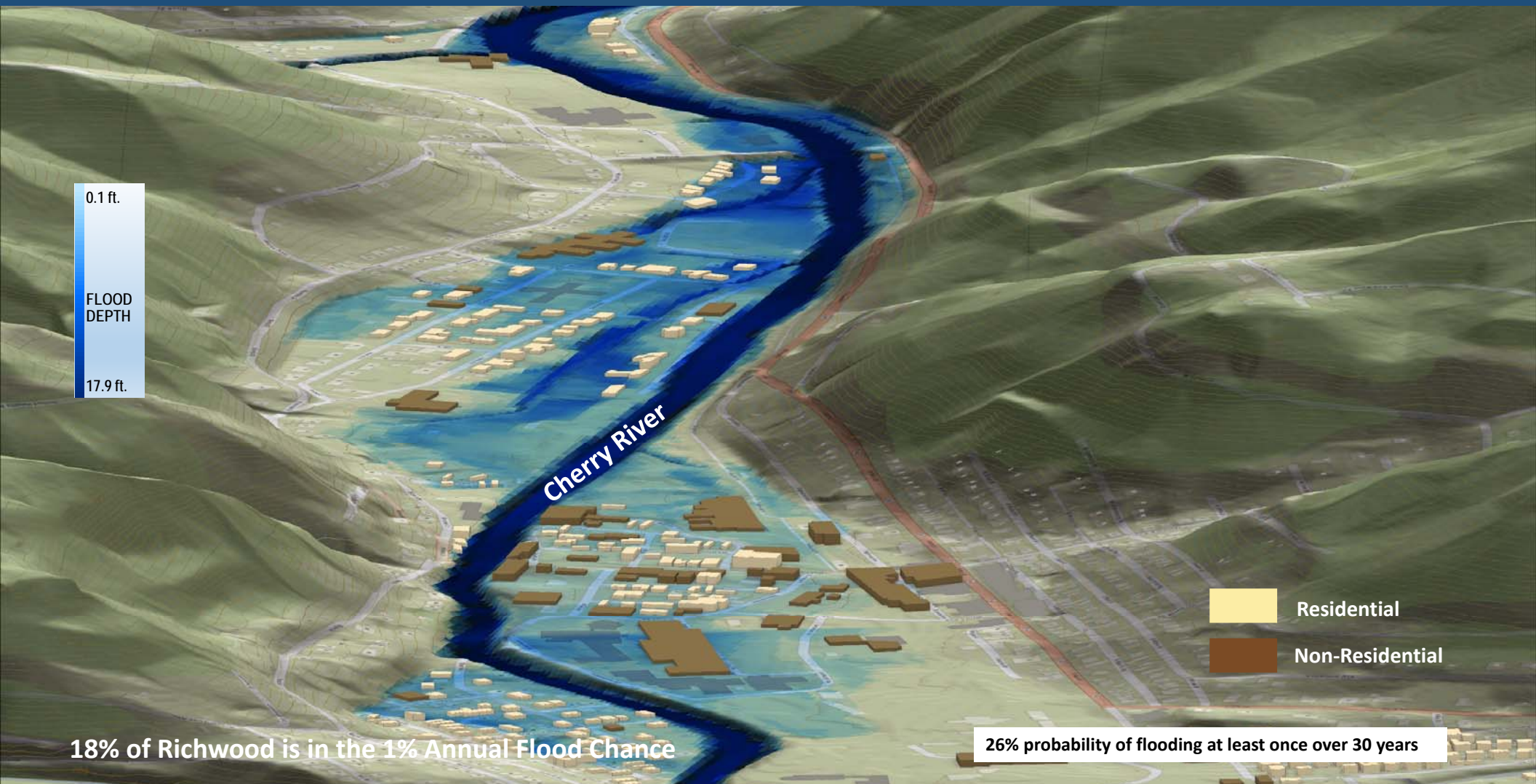
0.1 ft.
FLOOD DEPTH
17.9 ft.

Cherry River

Residential
Non-Residential

18% of Richwood is in the 1% Annual Flood Chance

26% probability of flooding at least once over 30 years







FEMA 1%+ Annual Chance (100-year)

Richwood, WV

0.1 ft.
FLOOD DEPTH
26.7 ft.

Cherry River



 Residential
 Non-Residential

22% of Richwood is in the 1%+ Annual Flood Chance

26% probability of flooding at least once over 30 years



FEMA 0.2% Annual Chance (500-year)

Richwood, WV

0.1 ft.
FLOOD DEPTH
28.6 ft.

Cherry River

Residential
Non-Residential

22% of Richwood is in the 0.2% Annual Flood Chance

6% probability of flooding at least once over 30 years