




Camden on Gauley

Building Flood Profile



Building: 51-04-0003-0006-0000_81

91 RIVERSIDE DR, Camden On Gauley, WV, 26208



	HEIGHT (ft.)
BUILDING	
First Floor Height	4
Freeboard (FBD)	2
FLOOD DEPTH	
FEMA 10% (10-Yr)	1.9
FEMA 4% (25-Yr)	
FEMA 2% (50-Yr)	
2016 Flood HWM	
FEMA 1% (100-Yr)	
FEMA 100-Yr + FBD	
FEMA 1%+ (84% CL)	
FEMA 0.2% (500-Yr)	
FSF 0.2% (500-Yr)	

1.9' (FEMA 10% / 10-Yr)

Building: [51-04-0003-0006-0000_81](#)

FLOOD DEPTHS:

 FEMA, Effective 2022

 First Street Foundation (FSF, 2022)

 USGS 2016 Flood High Water Mark



	HEIGHT (ft.)
BUILDING	
First Floor Height	4
Freeboard (FBD)	2
FLOOD DEPTH	
FEMA 10% (10-Yr)	1.9
FEMA 4% (25-Yr)	4.4
FEMA 2% (50-Yr)	
2016 Flood HWM	
FEMA 1% (100-Yr)	
FEMA 100-Yr + FBD	
FEMA 1%+ (84% CL)	
FEMA 0.2% (500-Yr)	
FSF 0.2% (500-Yr)	

4.4' (FEMA 4% / 25-Yr)

1.9' (FEMA 10% / 10-Yr)

Building: 51-04-0003-0006-0000_81

FLOOD DEPTHS:

FEMA, Effective 2022

First Street Foundation (FSF, 2022)

USGS 2016 Flood High Water Mark



	HEIGHT (ft.)
BUILDING	
First Floor Height	4
Freeboard (FBD)	2
FLOOD DEPTH	
FEMA 10% (10-Yr)	1.9
FEMA 4% (25-Yr)	4.4
FEMA 2% (50-Yr)	6.7
2016 Flood HWM	
FEMA 1% (100-Yr)	
FEMA 100-Yr + FBD	
FEMA 1%+ (84% CL)	
FEMA 0.2% (500-Yr)	
FSF 0.2% (500-Yr)	

6.7' (FEMA 2% / 50-Yr)

4.4' (FEMA 4% / 25-Yr)

1.9' (FEMA 10% / 10-Yr)

Building: [51-04-0003-0006-0000_81](#)

FLOOD DEPTHS:

 FEMA, Effective 2022

 First Street Foundation (FSF, 2022)

 USGS 2016 Flood High Water Mark



	HEIGHT (ft.)
BUILDING	
First Floor Height	4
Freeboard (FBD)	2
FLOOD DEPTH	
FEMA 10% (10-Yr)	1.9
FEMA 4% (25-Yr)	4.4
FEMA 2% (50-Yr)	6.7
2016 Flood HWM	
FEMA 1% (100-Yr)	8.3
FEMA 100-Yr + FBD	10.3
FEMA 1%+ (84% CL)	
FEMA 0.2% (500-Yr)	
FSF 0.2% (500-Yr)	

8.3' (FEMA 1% / 100-Yr)

6.7' (FEMA 2% / 50-Yr)

4.4' (FEMA 4% / 25-Yr)

1.9' (FEMA 10% / 10-Yr)

Building: [51-04-0003-0006-0000_81](#)

FLOOD DEPTHS:

 FEMA, Effective 2022

 First Street Foundation (FSF, 2022)

 USGS 2016 Flood High Water Mark



10.7' FEMA 1%+ (84% CL)

8.3' (FEMA 1% / 100-Yr)

6.7' (FEMA 2% / 50-Yr)

4.4' (FEMA 4% / 25-Yr)

1.9' (FEMA 10% / 10-Yr)

	HEIGHT (ft.)
BUILDING	
First Floor Height	4
Freeboard (FBD)	2
FLOOD DEPTH	
FEMA 10% (10-Yr)	1.9
FEMA 4% (25-Yr)	4.4
FEMA 2% (50-Yr)	6.7
2016 Flood HWM	
FEMA 1% (100-Yr)	8.3
FEMA 100-Yr + FBD	10.3
FEMA 1%+ (84% CL)	10.7
FEMA 0.2% (500-Yr)	
FSF 0.2% (500-Yr)	

Building: [51-04-0003-0006-0000_81](#)

FLOOD DEPTHS:

FEMA, Effective 2022

First Street Foundation (FSF, 2022)

USGS 2016 Flood High Water Mark



10.7' FEMA 1%+ (84% CL)

9.1' (2016 High Water)

8.3' (FEMA 1% / 100-Yr)

6.7' (FEMA 2% / 50-Yr)

4.4' (FEMA 4% / 25-Yr)

1.9' (FEMA 10% / 10-Yr)

	HEIGHT (ft.)
BUILDING	
First Floor Height	4
Freeboard (FBD)	2
FLOOD DEPTH	
FEMA 10% (10-Yr)	1.9
FEMA 4% (25-Yr)	4.4
FEMA 2% (50-Yr)	6.7
2016 Flood HWM	9.1
FEMA 1% (100-Yr)	8.3
FEMA 100-Yr + FBD	10.3
FEMA 1%+ (84% CL)	10.7
FEMA 0.2% (500-Yr)	
FSF 0.2% (500-Yr)	


Building: 51-04-0003-0006-0000_81

FLOOD DEPTHS:

 FEMA, Effective 2022

 First Street Foundation (FSF, 2022)

 USGS 2016 Flood High Water Mark



12.7' (FEMA 0.2% / 500-Yr)

10.7' FEMA 1%+ (84% CL)

9.1' (2016 High Water)

8.3' (FEMA 1% / 100-Yr)


6.7' (FEMA 2% / 50-Yr)

4.4' (FEMA 4% / 25-Yr)

1.9' (FEMA 10% / 10-Yr)

	HEIGHT (ft.)
BUILDING	
First Floor Height	4
Freeboard (FBD)	2
FLOOD DEPTH	
FEMA 10% (10-Yr)	1.9
FEMA 4% (25-Yr)	4.4
FEMA 2% (50-Yr)	6.7
2016 Flood HWM	9.1
FEMA 1% (100-Yr)	8.3
FEMA 100-Yr + FBD	10.3
FEMA 1%+ (84% CL)	10.7
FEMA 0.2% (500-Yr)	12.7
FSF 0.2% (500-Yr)	

Building: 51-04-0003-0006-0000_81



FLOOD DEPTHS: FEMA, Effective 2022 First Street Foundation (FSF, 2022) USGS 2016 Flood High Water Mark

14.8' (FSF 0.2% / 500-Yr)

12.7' (FEMA 0.2% / 500-Yr)

10.7' FEMA 1%+ (84% CL)

9.1' (2016 High Water)

8.3' (FEMA 1% / 100-Yr)


6.7' (FEMA 2% / 50-Yr)

4.4' (FEMA 4% / 25-Yr)

1.9' (FEMA 10% / 10-Yr)

	HEIGHT (ft.)
BUILDING	
First Floor Height	4
Freeboard (FBD)	2
FLOOD DEPTH	
FEMA 10% (10-Yr)	1.9
FEMA 4% (25-Yr)	4.4
FEMA 2% (50-Yr)	6.7
2016 Flood HWM	9.1
FEMA 1% (100-Yr)	8.3
FEMA 100-Yr + FBD	10.3
FEMA 1%+ (84% CL)	10.7
FEMA 0.2% (500-Yr)	12.7
FSF 0.2% (500-Yr)	14.8

Building: 51-04-0003-0006-0000_81



FLOOD DEPTHS:



FEMA, Effective 2022



First Street Foundation (FSF, 2022)



USGS 2016 Flood High Water Mark