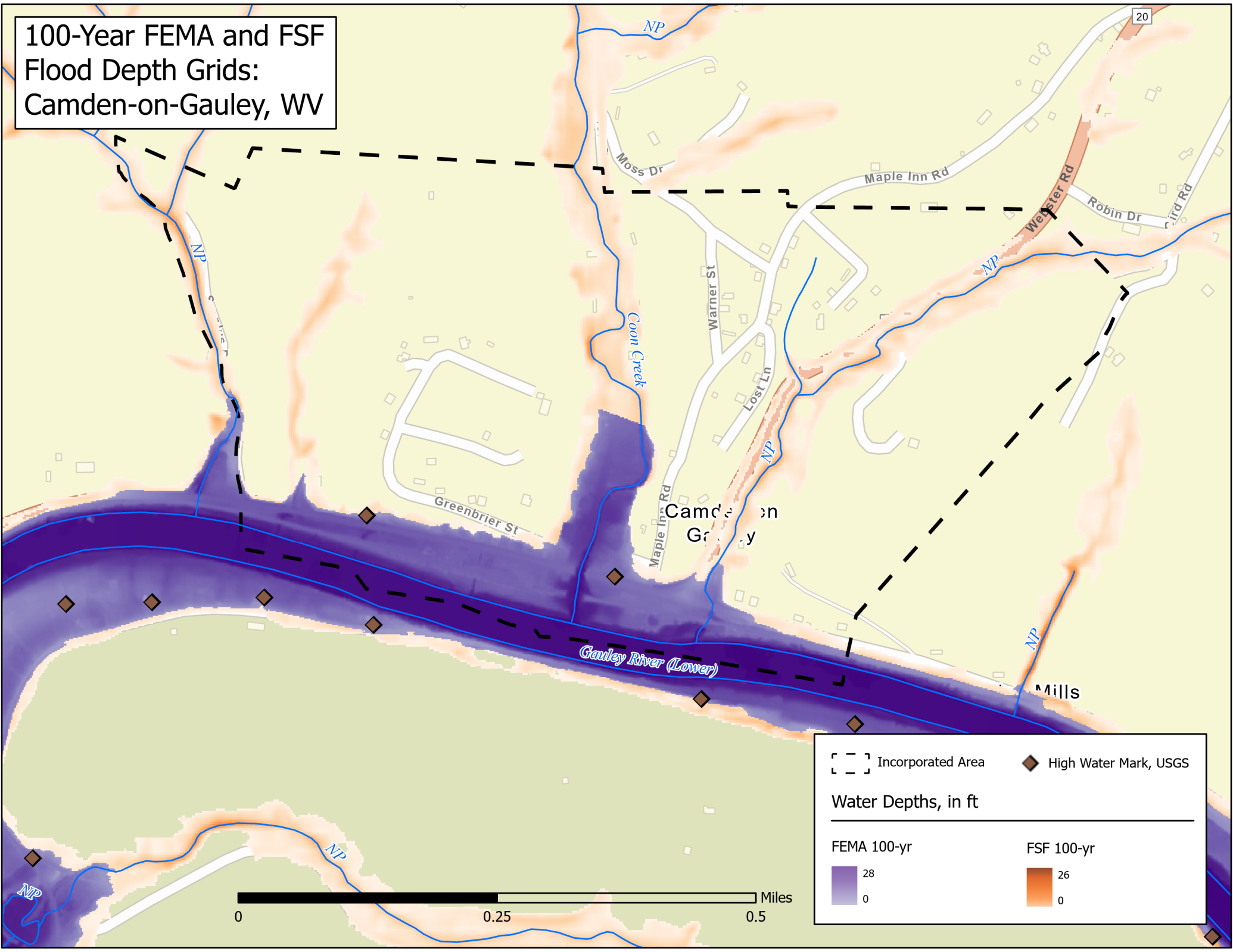






100-Year FEMA and FSF  
Flood Depth Grids:  
Camden-on-Gauley, WV




[ - - ] Incorporated Area      ◆ High Water Mark, USGS

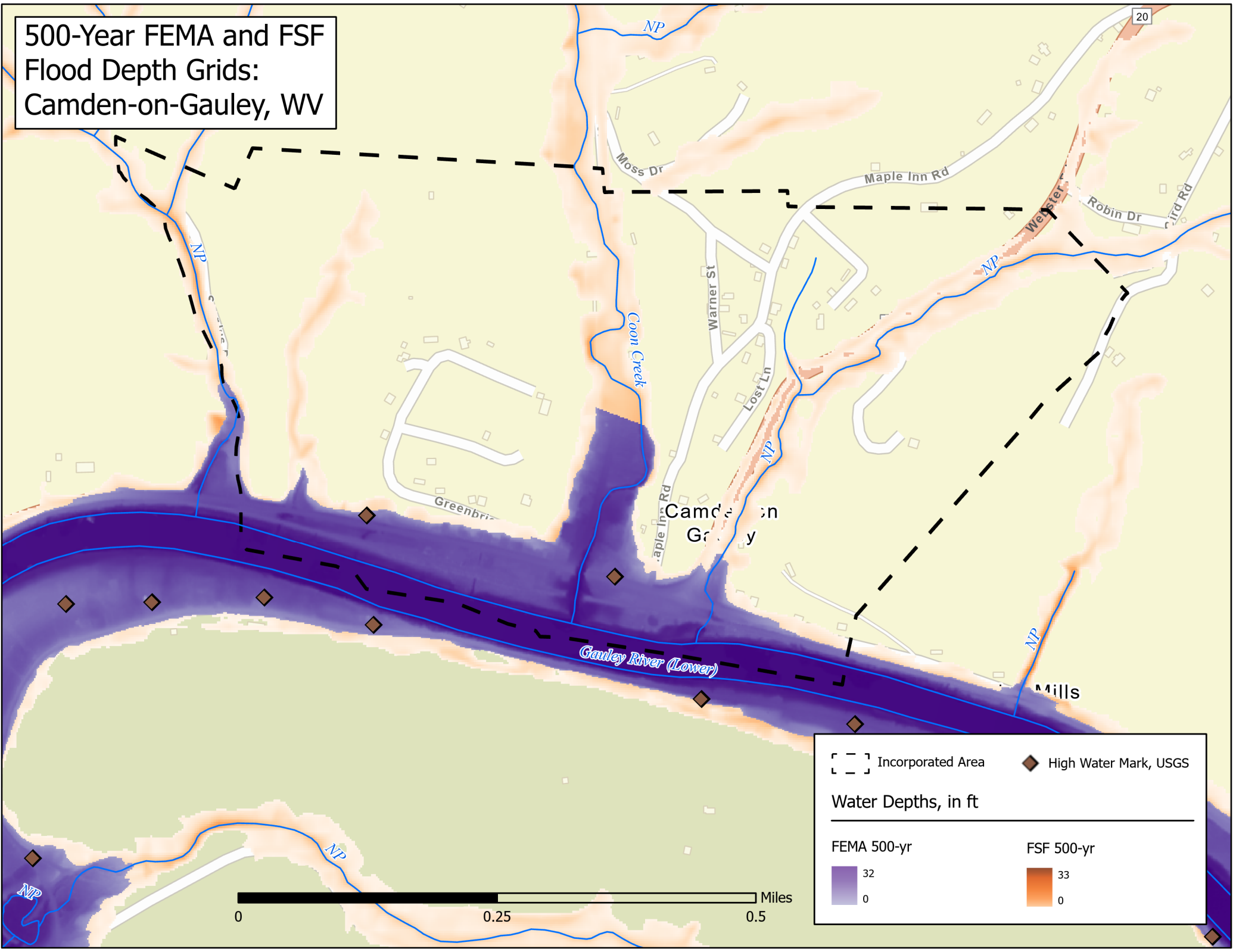
---







Water Depths, in ft

FEMA 100-yr	FSF 100-yr
 28	 26
 0	 0



500-Year FEMA and FSF  
Flood Depth Grids:  
Camden-on-Gauley, WV



	Incorporated Area		High Water Mark, USGS
<b>Water Depths, in ft</b>			
<b>FEMA 500-yr</b>		<b>FSF 500-yr</b>	
	32		33
	0		0

