


A Bird's view over:
**Freeland Ave, Eastern Main
Street, and Wades Creek,
White Sulphur Springs**





Pre-Disaster Aerial View

Imagery of June 2016






Removed Structures

Imagery of June 2016



 Building REMOVED (Vacant Parcel)

Google earth


Image courtesy of Google Earth Pro



Mitigated Structures by Elevating to Design Flood Elevation (DFE)

Imagery of June 2016



 Mitigation RECONSTRUCTION

Google earth



Image courtesy of Google Earth Pro



Imagery of October 2019



Google earth
Image courtesy of Google Earth Pro

-  Building REMOVED (Vacant Parcel)
-  Mitigation RECONSTRUCTION