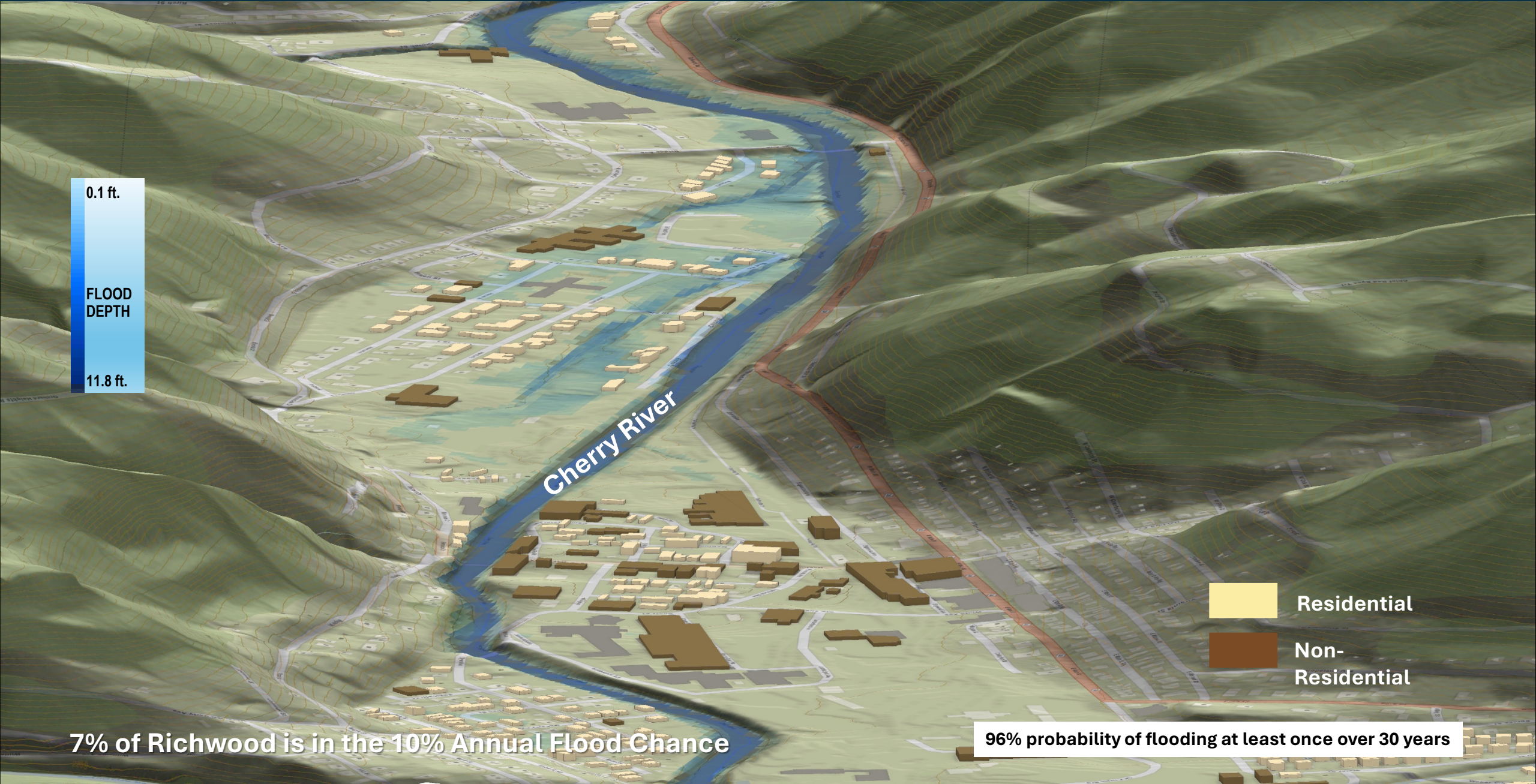




# FEMA 10% Annual Chance (10-year)

# Richwood, WV



0.1 ft.  
FLOOD DEPTH  
11.8 ft.

Cherry River

Residential  
Non-Residential

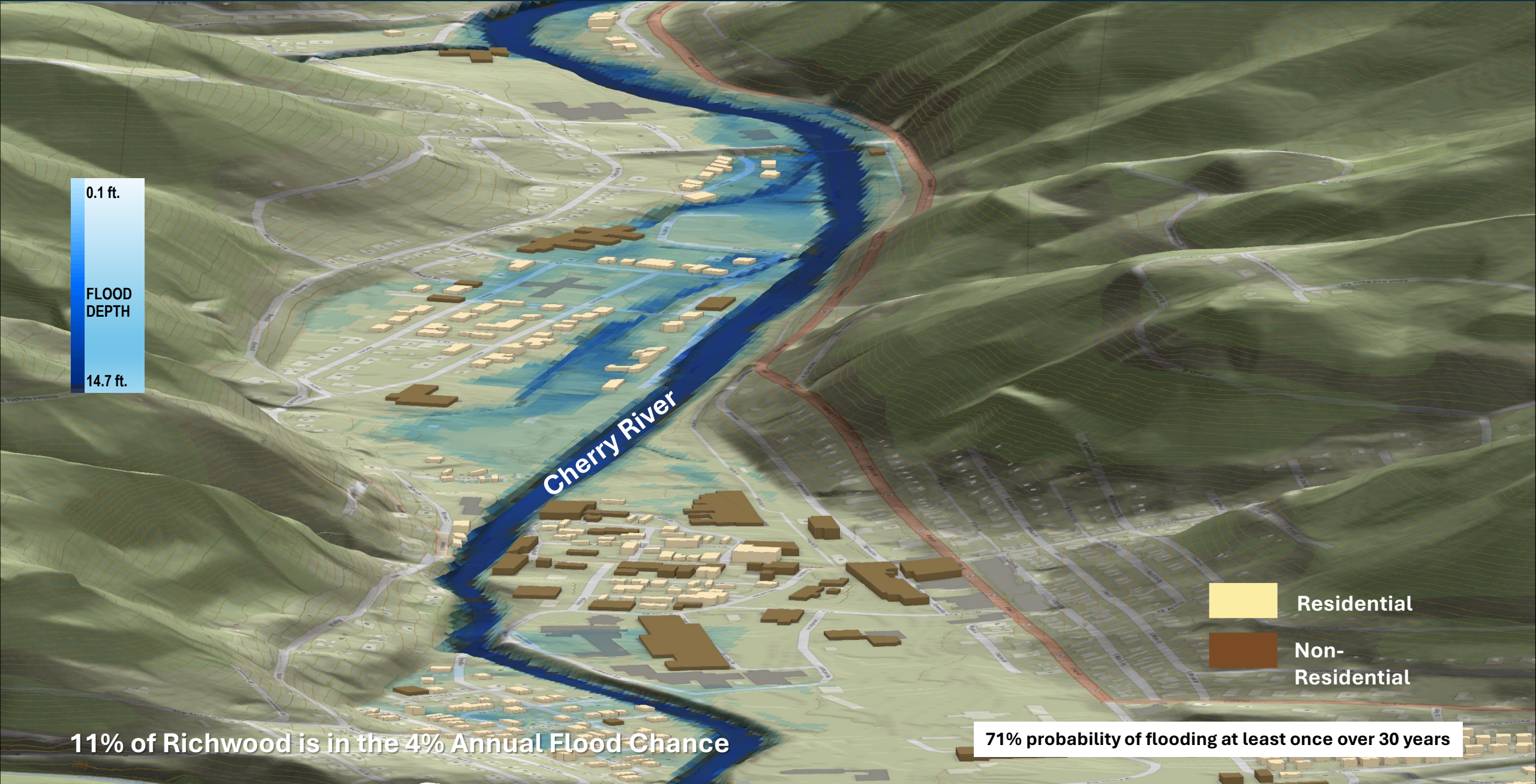
7% of Richwood is in the 10% Annual Flood Chance

96% probability of flooding at least once over 30 years



# FEMA 4% Annual Chance (25-year)

# Richwood, WV



0.1 ft.  
FLOOD DEPTH  
14.7 ft.

Cherry River

 Residential  
 Non-Residential

11% of Richwood is in the 4% Annual Flood Chance

71% probability of flooding at least once over 30 years



# FEMA 2% Annual Chance (50-year)

# Richwood, WV



Cherry River



16% of Richwood is in the 2% Annual Flood Chance

45% probability of flooding at least once over 30 years



# FEMA 1% Annual Chance (100-year)

# Richwood, WV



Cherry River




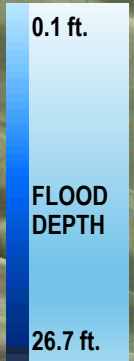
18% of Richwood is in the 1% Annual Flood Chance

26% probability of flooding at least once over 30 years



# FEMA 1%+ Annual Chance (100-year)

# Richwood, WV



Cherry River

-  Residential
-  Non-Residential

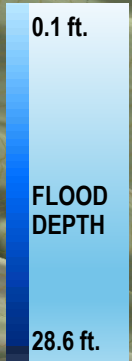
22% of Richwood is in the 1%+ Annual Flood Chance

26% probability of flooding at least once over 30 years



# FEMA 0.2% Annual Chance (500-year)

# Richwood, WV



Cherry River



22% of Richwood is in the 0.2% Annual Flood Chance

6% probability of flooding at least once over 30 years