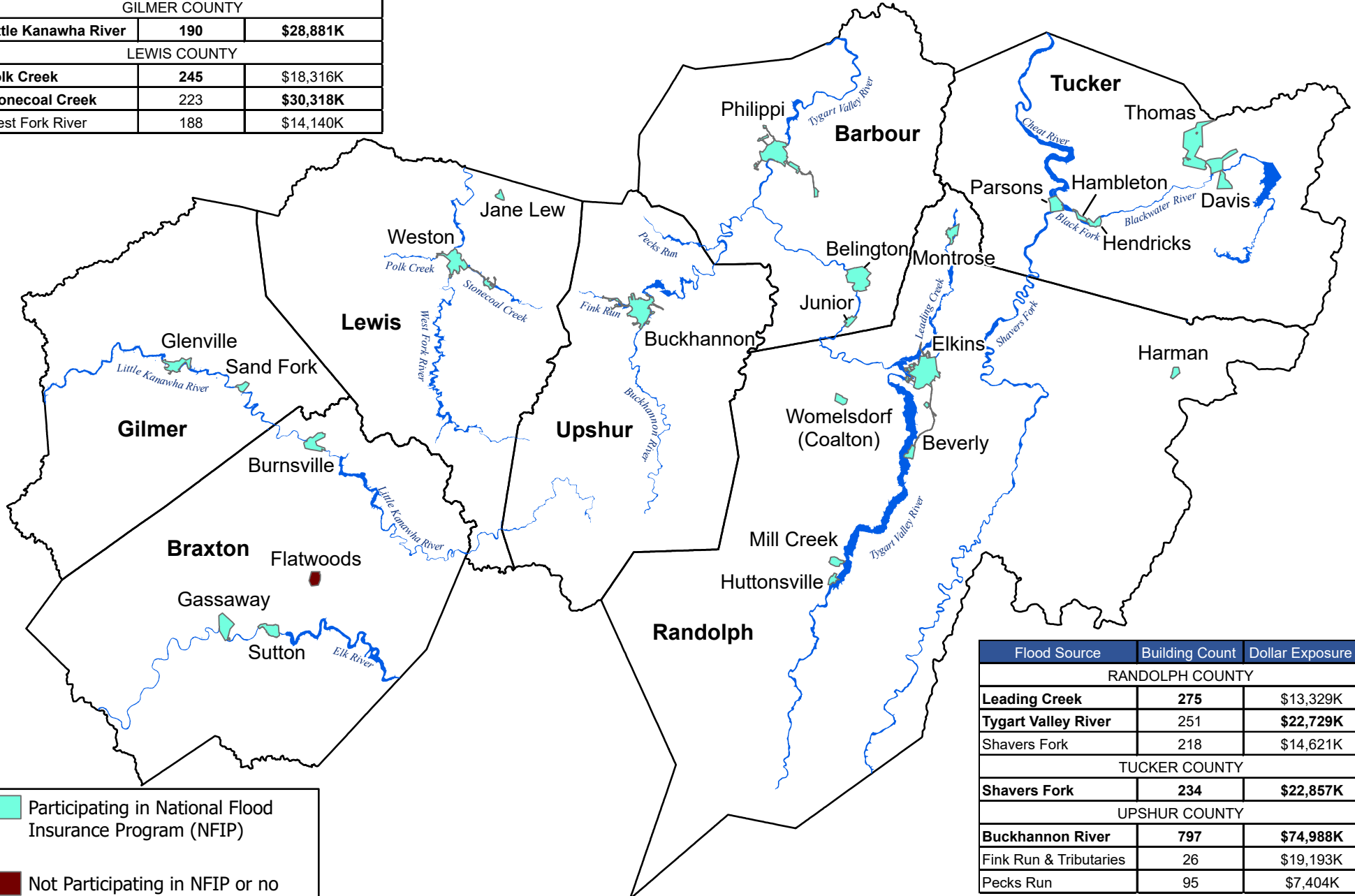




# Region 7 Communities

April 2021

Flood Source	Building Count	Dollar Exposure (\$)
BARBOUR COUNTY		
Tygart Valley River	408	\$35,274K
Buckhannon River	135	\$5,509K
BRAXTON COUNTY		
Elk River	198	\$13,801K
GILMER COUNTY		
Little Kanawha River	190	\$28,881K
LEWIS COUNTY		
Polk Creek	245	\$18,316K
Stonecoal Creek	223	\$30,318K
West Fork River	188	\$14,140K



 Participating in National Flood Insurance Program (NFIP)

 Not Participating in NFIP or no Special Flood Hazard Area (SFHA)

\*\*Blue polygons represent floodplain boundaries

Flood Source	Building Count	Dollar Exposure (\$)
RANDOLPH COUNTY		
Leading Creek	275	\$13,329K
Tygart Valley River	251	\$22,729K
Shavers Fork	218	\$14,621K
TUCKER COUNTY		
Shavers Fork	234	\$22,857K
UPSHUR COUNTY		
Buckhannon River	797	\$74,988K
Fink Run & Tributaries	26	\$19,193K
Pecks Run	95	\$7,404K