

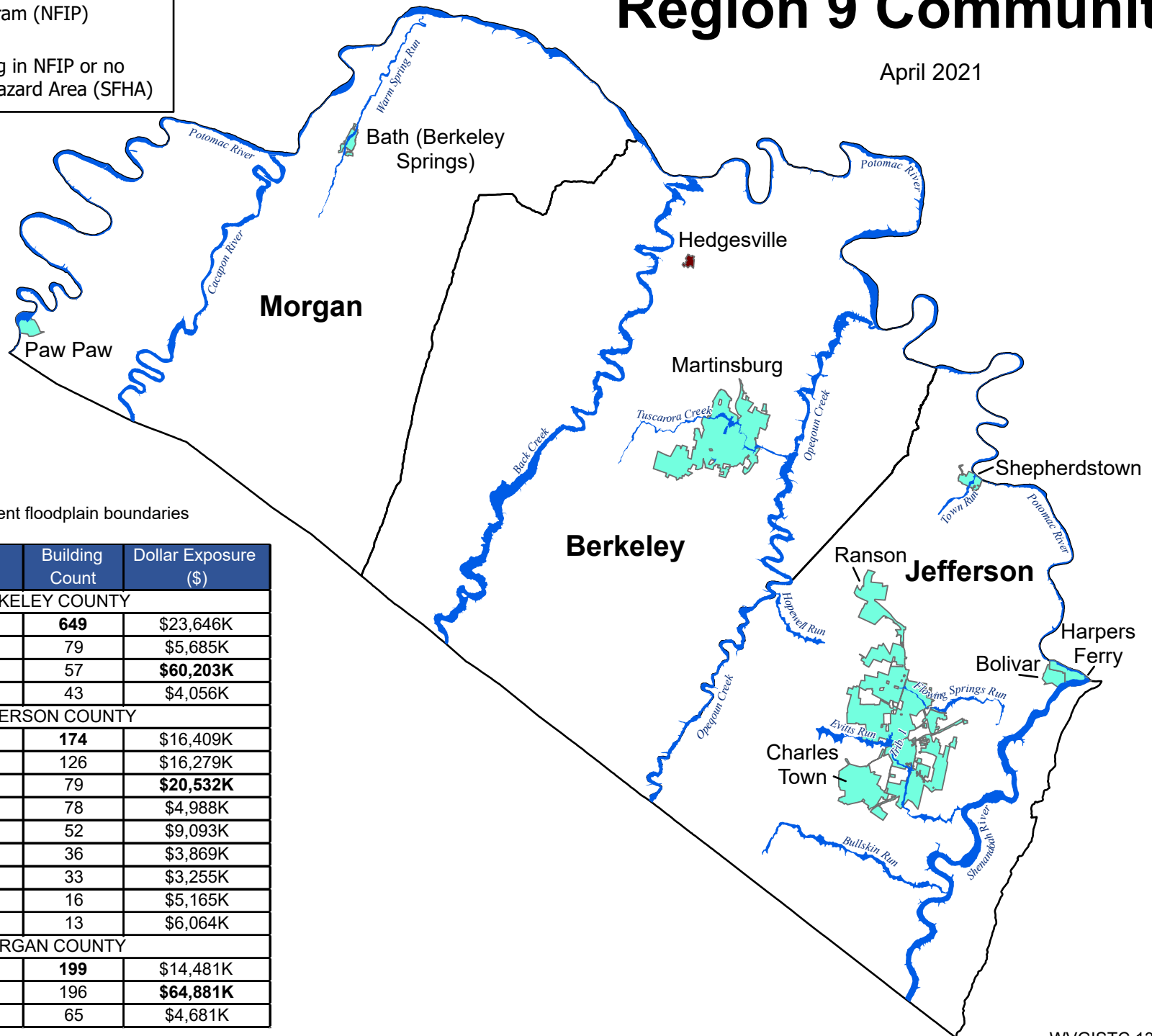


Region 9 Communities

April 2021

 Participating in National Flood Insurance Program (NFIP)

 Not Participating in NFIP or no Special Flood Hazard Area (SFHA)



**Blue polygons represent floodplain boundaries

Flood Source	Building Count	Dollar Exposure (\$)
BERKELEY COUNTY		
Potomac River	649	\$23,646K
Back Creek	79	\$5,685K
Tuscarora Creek	57	\$60,203K
Opequon Creek	43	\$4,056K
JEFFERSON COUNTY		
Potomac River	174	\$16,409K
Shenandoah River	126	\$16,279K
Town Run	79	\$20,532K
Tributary 1	78	\$4,988K
Evitts Run	52	\$9,093K
Bullskin Run	36	\$3,869K
Opequon Creek	33	\$3,255K
Flowing Springs Run	16	\$5,165K
Hopewell Run	13	\$6,064K
MORGAN COUNTY		
Cacapon River	199	\$14,481K
Warm Spring Run	196	\$64,881K
Potomac River	65	\$4,681K