

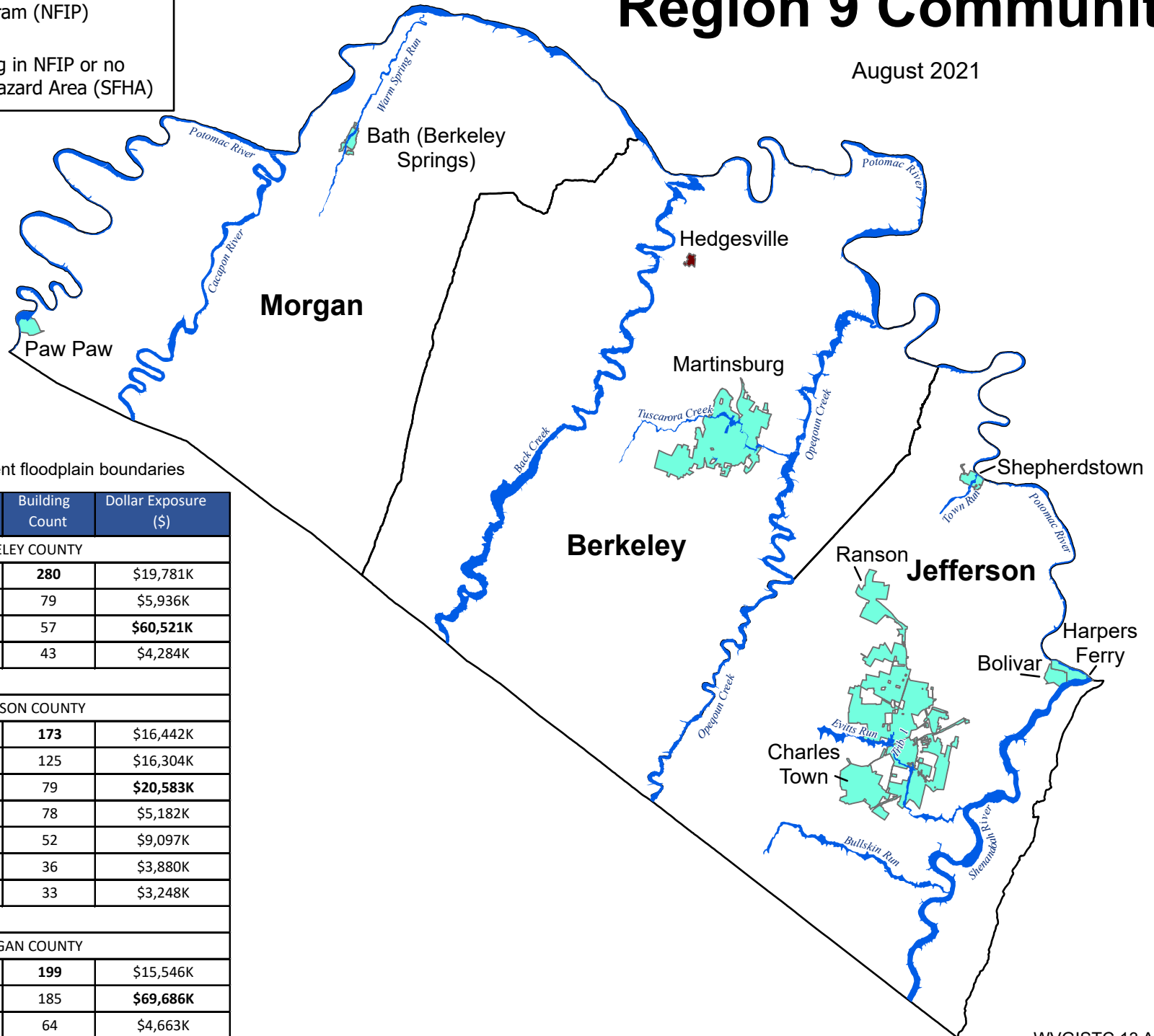


Region 9 Communities

August 2021

 Participating in National Flood Insurance Program (NFIP)

 Not Participating in NFIP or no Special Flood Hazard Area (SFHA)



**Blue polygons represent floodplain boundaries

Flood Source	Building Count	Dollar Exposure (\$)
BERKELEY COUNTY		
Potomac River	280	\$19,781K
Back Creek	79	\$5,936K
Tuscarora Creek	57	\$60,521K
Opequon Creek	43	\$4,284K
JEFFERSON COUNTY		
Potomac River	173	\$16,442K
Shenandoah River	125	\$16,304K
Town Run	79	\$20,583K
Tributary 1	78	\$5,182K
Evitts Run	52	\$9,097K
Bullskin Run	36	\$3,880K
Opequon Creek	33	\$3,248K
MORGAN COUNTY		
Cacapon River	199	\$15,546K
Warm Spring Run	185	\$69,686K
Potomac River	64	\$4,663K