





Mapped Out SFHA: 16-05-0403-0021-0000_9518



- H**
- I**
- G**
- H**
-  **Zone AE** 1-Percent-Annual-Chance Flood Hazard Area **With Base Flood Elevation (BFE)**
-  **Floodway** Regulatory **Floodway in AE Zone**

- R**
- I**
- S**
- K**
-  **Zone A** 1-Percent-Annual-Chance Flood Hazard Area **Without BFE** (may have Advisory Flood Heights)

-  **Advisory** 1-Percent-Annual-Chance **High Risk Advisory**