





The official regulatory FIRM or DFIRM product can be downloaded from the FEMA Flood Map Service Center. This map's purpose is to assist with determining potential flood risk for the selected location. LOMAs are revalidated with the issuance of new flood maps and may be superseded.

Date Created: 6/6/2023

- |                  |   |   |
|------------------|---|---|
| H<br>I<br>G<br>H |  | 1-Percent-Annual-Chance Flood Hazard Area<br><b>With Base Flood Elevation (BFE)</b>               |
|                  |  | Regulatory <b>Floodway in AE Zone</b>   |
| R<br>I<br>S<br>K |  | 1-Percent-Annual-Chance Flood Hazard Area<br><b>Without BFE</b> (may have Advisory Flood Heights) |
|                  |  | 1-Percent-Annual-Chance <b>High Risk Advisory</b>   |