

APPENDIX 2: PUBLIC INVOLVEMENT

This appendix contains evidence of efforts to involve the public in the mitigation planning process. It includes advertisements for meetings. It also includes summary data for the two online surveys and, where available, sample social media postings sharing the surveys.



The Barbour Democrat LLC

113 Church Street
PO Box 459
Philippi, WV 26416
304-457-2222

Invoice

Date
9/6/2017

Invoice #
19190

Bill To
REGION VII PLANNING & DEVELOPMENT 99 EDMISTON WAY BUCKHANNON, WV 26201

To Ensure Proper Credit To Your Account, Please Include INVOICE NUMBER With Payment

P.O. No.	Terms	Project

Quantity	Transaction	Amount	Balance
210	Class I- .12 per word. (all legals include a \$2.00 notary fee as allowed by law) Notice of Public Meeting Sept. 18	0.12	25.20
	notary	2.00	2.00
	210 Words @ .12 per word. \$2.00 notary fee included. Affidavit forwarded upon receipt of payment. THANK YOU. FEIN 26-2551271		
Total			\$27.20

THANK YOU FOR YOUR BUSINESS

OFFICE OF THE BARBOUR DEMOCRAT

I, John Eric Cutright, Publisher of The BARBOUR DEMOCRAT, a weekly newspaper published in the City of Philippi, County of Barbour, and State of West Virginia, do certify that the annexed:

LEGAL NOTICE

was duly printed in said paper one week commencing on Wednesday, the 6th day of September, 2017.

Given under my hand at Philippi, West Virginia, this 6th day of September, 2017.

[Handwritten Signature], Publisher _____

Printer's Fee.....\$27.20


STATE OF WEST VIRGINIA
COUNTY OF BARBOUR; to wit

Sworn to and subscribed before me this 6th day of September, 2017.

[Handwritten Signature]

NOTARY PUBLIC

My Commission Expires October 16, 2023.



NOTICE OF PUBLIC MEETING

The Region VII Planning and Development Council, as part of the Region VII PDC Multi-Jurisdictional Hazard Mitigation Planning Committee, will hold a public meeting on Monday, September 18, 2017 at City of Philippi, City Hall, 344 South Main Street, Philippi, WV at 6 p.m.

The purpose of the meeting is to review updates to the county's hazard mitigation plan. Members of the public will be given the opportunity to comment on the natural and man-made hazards most affecting them. As part of this plan update, the Region VII PDC intends to discuss flood-specific risks and potential flood mitigation projects. Those with a concern about flooding in the local area are encouraged to attend.

The Region VII Planning and Development Council Multi-Jurisdictional Hazard Mitigation Plan was last updated in August 2012 per federal requirements in Section 322 of the Robert T. Stafford Disaster Relief and Emergency Assistance Act, as enacted by Section 104 of the Disaster Mitigation Act of 2000.
9-6

REGION VII HAZARD MITIGATION PLAN

PHILIPPI PUBLIC MEETING

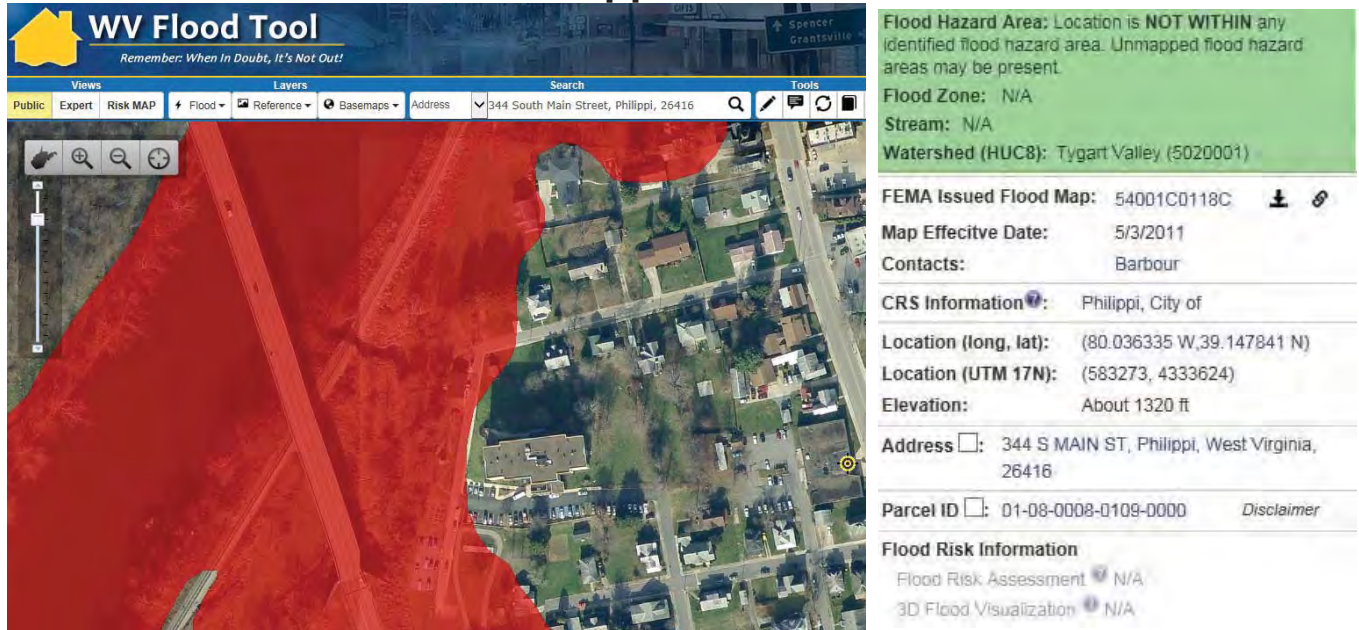
September 18, 2017 @ 6:00 p.m.
Sign In Sheet

	Name	County or Municipality	Contact Info. (Email)
1.	Shane Whitehair	Region VII PDC	swhitehair@regionvii.com
2.	Karen Weaver	City of Philippi	Karen.weaver@philippi.org
3.			
4.			
5.			
6.			
7.			
8.			
9.			
10.			
11.			
12.			
13.			
14.			
15.			
16.			

REGION 7 HAZARD MITIGATION PLAN

Public Meeting

Philippi WV



WV Flood Tool
Remember: When In Doubt, It's Not Out!

Views: Public | Expert | Risk MAP | Flood | Reference | Basemaps | Address: 344 South Main Street, Philippi, 26416

Flood Hazard Area: Location is NOT WITHIN any identified flood hazard area. Unmapped flood hazard areas may be present.

Flood Zone: N/A
Stream: N/A
Watershed (HUC8): Tygart Valley (5020001)

FEMA Issued Flood Map: 54001C0118C
Map Effective Date: 5/3/2011
Contacts: Barbour

CRS Information: Philippi, City of

Location (long, lat): (80.036335 W, 39.147841 N)
Location (UTM 17N): (583273, 4333624)
Elevation: About 1320 ft

Address: 344 S MAIN ST, Philippi, West Virginia, 26416

Parcel ID: 01-08-0008-0109-0000 *Disclaimer*

Flood Risk Information
Flood Risk Assessment: N/A
3D Flood Visualization: N/A

WV Flood Tool:

<http://www.mapwv.gov/flood/>

Click on “Launch Map”

In the address bar enter street number and name followed by a comma, municipality followed by a comma, WV followed by a comma, and zip code (example: 344 South Main Street, Philippi, WV, 26416).

Press enter or click on the magnifying glass icon next to the address.

Please take a few minutes to complete the public surveys on hazard mitigation.

https://www.surveymonkey.com/r/Region7_survey1

<https://www.surveymonkey.com/r/Region7survey2>

BRAXTON

CITIZENS' NEWS

Invoice

Bill To
Region VII Planning & Dev. Council 99 Edmiston Way, Suite #221 Buckhannon, WV 26201 Attn: Elaina Massey

Date	Invoice #
9/6/2017	30207

Braxton Citizens' News
501 Main Street
PO Box 516
Sutton, WV 26601

Phone #	Fax #
(304)765-5193	(304)765-2754

Web Site
www.bcn-news.com

Terms
Net 30

Date of Service	Item Code	Description	Quantity of Inches	Rate	Amount
9/6/2017	Display - Retail	3x2.5 Notice of Public Meeting ad	7.5	5.95	44.63

Total	\$44.63
--------------	----------------

***Please remit yellow copy of invoice with payment.
Thank you!***

Payments/Credits	\$0.00
Balance Due	\$44.63

BRAXTON CITIZENS' NEWS

Post Office Box 516 / 501 Main Street
Sutton, West Virginia 26601
(304)765-5193

PUBLISHER'S CERTIFICATE OF PUBLICATION

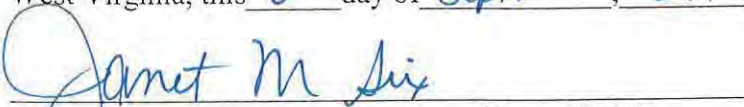
I, **Edward R. Given**, managing editor and publisher of the **Braxton Citizens' News**, a newspaper of general circulation, published at Sutton, in the County of Braxton, West Virginia, do certify that the attached:

Notice of Public Meeting

was published in said newspaper for:
One consecutive issues, to-wit, in its
issues of Sept. 6, 2017.


Managing Editor

Taken, sworn to and subscribed by the said
Edward R. Given before me, in Braxton County,
West Virginia, this 4th day of Sept., 2017.


Notary Public

My commission expires
December 16, 2020.



NOTICE OF PUBLIC MEETING

The Region VII Planning and Development Council, as part of the Region VII PDC Multi-Jurisdictional Hazard Mitigation Planning Committee, will hold a public meeting on Monday, September 18, 2017 at Braxton County Court House, 3rd floor, Commission Meeting Room, 300 Main Street, Sutton, WV at 10 a.m.

The purpose of the meeting is to review updates to the county's hazard mitigation plan. Members of the public will be given the opportunity to comment on the natural and man-made hazards most affecting them. As part of this plan update, the Region VII PDC intends to discuss flood-specific risks and potential flood mitigation projects. Those with a concern about flooding in the local area are encouraged to attend.

The Region VII Planning and Development Council Multi-Jurisdictional Hazard Mitigation Plan was last updated in August 2012 per federal requirements in Section 322 of the Robert T. Stafford Disaster Relief and Emergency Assistance Act, as enacted by Section 104 of the Disaster Mitigation Act of 2000.

REGION VII HAZARD MITIGATION PLAN

BRAXTON COUNTY PUBLIC MEETING

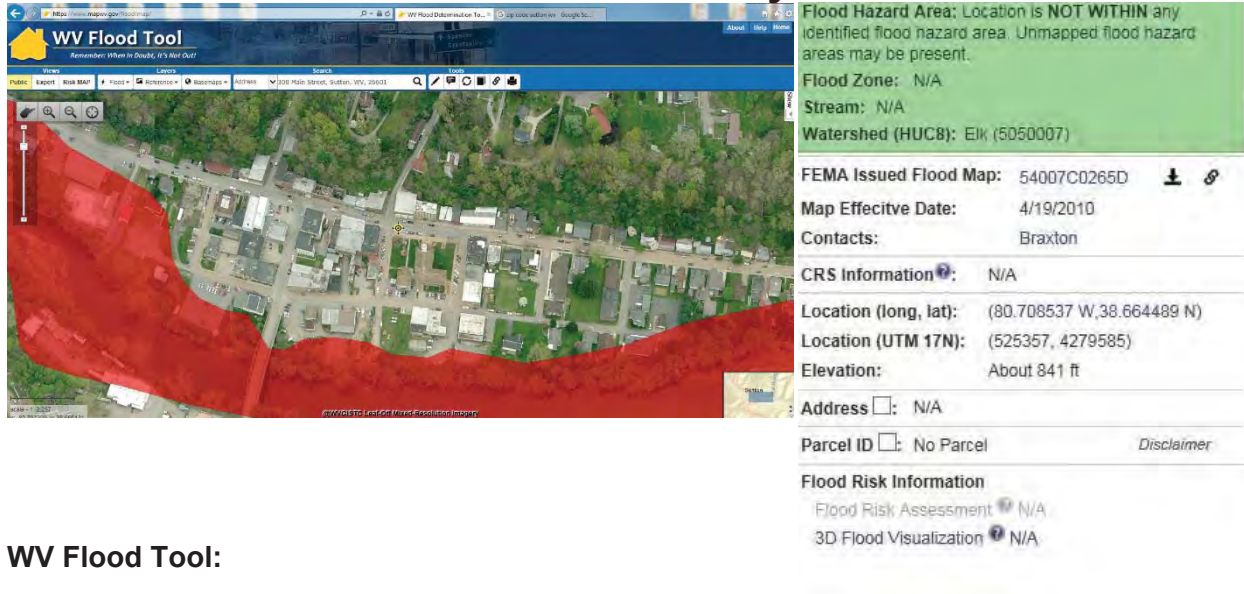
September 18, 2017 @ 10:00 a.m.
Sign In Sheet

	Name	County or Municipality	Contact Info. (Email)
1.	Peggy Ball	Region VII PDC	pball@regionvii.com
2.	Kelli Lawrence	Braxton Co.	
3.	Ronald L. Facey	Braxton Co.	ronfacey@braxton.com
4.	Dorinda Hardy	Braxton Co.	
5.			
6.			
7.			
8.			
9.			
10.			
11.			
12.			
13.			
14.			
15.			
16.			

REGION 7 HAZARD MITIGATION PLAN

Public Meeting

Braxton County



WV Flood Tool
Remember: When in Doubt, It's Not Out!

Public | Export | Risk Map | Flood | Screen | Layers | 300 Main Street, Sutton, WV, 26601

Flood Hazard Area: Location is NOT WITHIN any identified flood hazard area. Unmapped flood hazard areas may be present.

Flood Zone: N/A
Stream: N/A
Watershed (HUCB): Elk (5050007)

FEMA Issued Flood Map: 54007C0265D
Map Effective Date: 4/19/2010
Contacts: Braxton

CRS Information: N/A

Location (long, lat): (80.708537 W, 38.664489 N)
Location (UTM 17N): (525357, 4279585)
Elevation: About 841 ft

Address: N/A
Parcel ID: No Parcel *Disclaimer*

Flood Risk Information
Flood Risk Assessment N/A
3D Flood Visualization N/A

WV Flood Tool:

<http://www.mapwv.gov/flood/>

Click on “Launch Map”

In the address bar enter street number and name followed by a comma, municipality followed by a comma, WV followed by a comma, and zip code (example: 300 Main Street, Sutton, WV, 26601).

Press enter or click on the magnifying glass icon next to the address.

Please take a few minutes to complete the public surveys on hazard mitigation.

https://www.surveymonkey.com/r/Region7_survey1

<https://www.surveymonkey.com/r/Region7survey2>

The Parsons Advocate

Mountain Media, LLC
P.O. Box 429
Lewisburg, WV 24901

Invoice

DATE	INVOICE #
8/30/2017	2017-121201

BILL TO

Region VII Planning and Development
Peggy Ball
99 Edmiston Way, Suite 225
Buckhannon, WV 26201

P.O. NO.	TERMS	PROJECT
----------	-------	---------

QUANTITY	DESCRIPTION	RATE	AMOUNT
	Legal Advertising in The Parsons Advocate.	35.38	35.38

FEIN 45-1652994
Notice of Public Meeting: Hazard Mitigation
Planning Committee, September 5th

	Total	\$35.38
--	--------------	----------------

Mountain Media, LLC publishes the Clay County Free Press, the Mountain Messenger, Properties and Lifestyles, mountainmessenger.com and numerous Specialty Publications

Legal

I have before me the accounts of the Executor or Administrator of the estates of the following deceased persons.

Deceased	Personal Representative(s)
Rodney Lee Spessert	Martha Jane Spessert
1st publication 8/30/17	1122 Shavers Fork Rd.
2nd publication 9/6/17	Kerens, VA 26276

Claims against any estate must be filed within sixty days of the date of first publication. Any person seeking to impeach or establish a will must make a complaint to the Tucker County Commission, Tucker County Clerk, 211 First St., Suite 205, Parsons, WV. Any person objecting to the qualifications of the personal representative or the venue or jurisdiction of the court must be filed with County Commission within sixty days after the date of first publication or thirty days of service of the notice, whichever is later.

ATTEST: SHERRY SIMMONS, TUCKER COUNTY CLERK

Legal

I have before me the accounts of the Executor or Administrator of the estates of the following deceased persons.

Deceased	Personal Representative(s)
Robert Lee Huffman, Jr.	Ruby May Huffman
1st publication 8/23/17	225 Laneville Rd.
2nd publication 8/30/17	Dryfork, WV 26263
Dale A. Pifer	Sharon A. Pifer
1st publication 8/23/17	239 Virginia Street
2nd publication 8/30/17	Parsons, WV 26287

Claims against any estate must be filed within sixty days of the date of first publication. Any person seeking to impeach or establish a will must make a complaint to the Tucker County Commission, Tucker County Clerk, 211 First St., Suite 205, Parsons, WV. Any person objecting to the qualifications of the personal representative or the venue or jurisdiction of the court must be filed with County Commission within sixty days after the date of first publication or thirty days of service of the notice, whichever is later.

ATTEST: SHERRY SIMMONS, TUCKER COUNTY CLERK

Legal

NOTICE OF TRUSTEE'S SALE

NOTICE OF TRUSTEE'S SALE is hereby given pursuant to and by virtue of the authority vested in the Substitute Trustee, Pill & Pili, PLLC, by that certain Deed of Trust dated July 13, 2004, executed by the Borrower, Robert A. Moore, to Phillip G. Coble, the Trustee, of record in the Office of the Clerk of the County Commission of Tucker County, West Virginia, in Book 194, at Page 145. At the time of the execution of the Deed of Trust, this property was reported to have a mailing address of 51 Northface, Timberline, Davis, WV 26260. Pill & Pili, PLLC was appointed as Substitute Trustee by an APPOINTMENT OF SUBSTITUTE TRUSTEE dated July 17, 2017, of record in the Clerk's Office in Book 283, AT Page 24. The Borrower defaulted under the Note and Deed of Trust and, the Substitute Trustee has been instructed to foreclose under the Deed of Trust. Accordingly, the Substitute Trustee will sell the following described property to the highest bidder at the front door of the Courthouse of Tucker County, in Parsons, West Virginia, on the following date:

September 20, 2017 at 9:08 a.m.

The property is described as of that certain lot or parcel of land, together with the improvements thereon and the appurtenances thereunto belonging, situate in Dry Fork District, Tucker County, West Virginia, and being more particularly described as follows:

All that certain piece or parcel of real estate situate in Dry

Legal

**LOCAL ORDINANCE #1 OF 2017
AN ORDINANCE IMPLEMENTING A
1% MUNICIPAL SALES TAX**

Whereas, it has been determined by the Common Council of the Town of Davis, Tucker County, West Virginia, that there is a need for capital improvements, including, but not limited to, expanded parking in the business district, Cemetery, Parks & Recreation and for a source of steady revenue to finance such improvements, and

Whereas, CHAPTER 8, ARTICLE 13c OF THE WEST VIRGINIA CODE, provides for a municipality to impose an Alternative Municipal Sales and Service Tax and Alternative Municipal Use Tax;

The effective date of the ordinance shall be on the first day of the calendar quarter that begins one hundred and eighty days after passage of the ordinance being July 1, 2018.

First Reading: August 23, 2017
Second Reading and Public Hearing: September 13, 2017
Final Reading: September 27, 2017

This ordinance shall be effective from the date of its adoption.

Legal

NOTICE OF PUBLIC MEETING

The Region VII Planning and Development Council, as part of the Region VII PDC Multi-Jurisdictional Hazard Mitigation Planning Committee, will hold a public meeting on **September 5, 2017** in the City of Parsons, Council Chambers located first floor of the Charles W. "Bill" Roseman Municipal Building, 341 Second Street, Parsons, WV, at 6 p.m.

The purpose of the meeting is to review updates to the county's hazard mitigation plan. Members of the public will be given the opportunity to comment on the natural and man-made hazards most affecting them. As part of this plan update, the Region VII PDC intends to discuss flood-specific risks and potential flood mitigation projects. Those with a concern about flooding in the local area are encouraged to attend.

The Region VII Planning and Development Council Multi-Jurisdictional Hazard Mitigation Plan was last updated in August 2012 per federal requirements in Section 322 of the Robert T. Stafford Disaster Relief and Emergency Assistance Act, as enacted by Section 104 of the Disaster Mitigation Act of 2000.

The
Parsons Advocate

Classifieds

P.O. Box 318
Parsons, WV 26287
Tel: 478-3323

Fax: 304-478-1666
Email: classifieds@parsonsadvocate.com

Notary Services Available

OFFICE HOURS
7 a.m. - 12:30 p.m.
Monday thru Friday

DEADLINE:
8 a.m. Monday

Classifieds payable in advance.

Help Wanted

Tucker Community Foundation
is looking for a

Development Director

Please submit a cover letter,
resume and writing sample to:

TCF Staffing
P.O. Box 491
Parsons, WV 26287

For more information please
contact
Robert Burns, Executive Director
at
edirector@tuckerfoundation.net
Or (304) 478-2930.


Position Available

St. George Medical Clinic is seeking applications for one (1) full-time Cleaning Person / Custodian. The qualified person will be required to clean three clinics; SGMC main clinic, School-based clinic, and the Dental clinic. Qualified person must also have a flexible schedule and be available to clean at all three locations on a daily basis after clinic hours.

Interested candidates may submit a resume via email to Juliestrawderman@citynet.net, fax to (304) 478-3311, attn: Julie Strawderman; mail to 8591 Holly Meadows Road, Parsons, WV 26287; or apply within at the SGMC's main office.

This position is a 40 hour, fully benefited position. Salary is commensurate upon experience.

EOE



THE PARSONS ADVOCATE

219 Central Avenue, Parsons, WV 26287
304-478-3533

CERTIFICATE OF PUBLICATION

STATE OF WEST VIRGINIA
COUNTY OF TUCKER, SS:

I, **Mark Cunningham**, one of the Editors or Agents of *The Parsons Advocate*, a weekly newspaper of general circulation published at Parsons, WV in the County of Tucker, State of West Virginia, do certify that publication of the advertisement or advertisements **Notice of Public Meeting: Hazard Mitigation Planning Committee** attached here to was made in **1 issue(s)** of the newspaper, dated **August 30th, 2017**.

Given under my hand this **September 5th, 2017**

Mark Cunningham
Editor, Publisher, or Agent

\$35.38

Total publication fee

Subscribed and Sworn to before me


This 5 day of September, 20 17

My commission expires: August 20, 2023.

Signature _____

Kathy L S Hunter

Notary Public





City of Parsons

341 Second Street, Parsons, West Virginia 26287

Phone: (304) 478-2311 • Fax: (304) 478-2182 • cityofparsons@frontiernet.net

"A Small City with a Big Heart"

Regular City Council Meeting

***** GUEST SIGN-IN SHEET *****

September 5, 2017

Name (PLEASE PRINT)

Do you wish to address City Council?

Jason L. Myers _____

YES or NO

Shane Whitehair shane _____

YES or NO

Henry McDonald _____

YES or NO

Samuel Dingle _____

YES or NO

Carly _____

YES or NO

Mat Clark _____

YES or NO

Carol Hebb _____

YES or NO

Donna Stiles _____

YES or NO

YES or NO

YES or NO

YES or NO

YES or NO

YES or NO

YES or NO

YES or NO

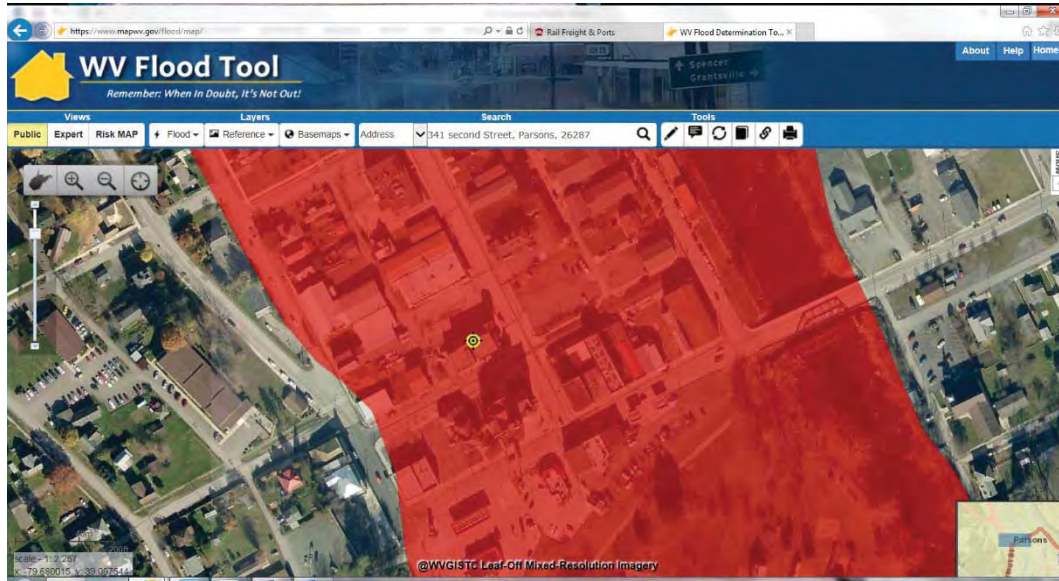
YES or NO

YES or NO

REGION 7 HAZARD MITIGATION PLAN

Public Meeting

Parsons WV



Flood Hazard Area: Location is WITHIN the FEMA 100-year floodplain.
Flood Zone: AE
Stream: Shavers Fork
Watershed (HUC8): Cheat (5020004)
FEMA Issued Flood Map: 54093C0231E
Map Effective Date: 7/6/2010
Contacts: Tucker
CRS Information: Parsons, City of
Location (long, lat): (79.680517 W,39.097347 N)
Location (UTM 17N): (614102, 4328407)
Elevation: About 1644 ft
Address: 341 SECOND ST, Parsons, West Virginia, 26287
Parcel ID: 47-10-0004-0163-0000 Disclaimer
Flood Risk Information
Flood Risk Assessment N/A
3D Flood Visualization

WV Flood Tool:

<http://www.mapwv.gov/flood/>

Click on “Launch Map”

In the address bar enter street number and name followed by a comma, municipality followed by a comma, and zip code (example: 341 Second St, Parsons, 26287).

Press enter or click on the magnifying glass icon next to the address.

Please take a few minutes to complete the public surveys on hazard mitigation.

https://www.surveymonkey.com/r/Region7_survey1

<https://www.surveymonkey.com/r/Region7survey2>

THE RECORD DELTA

**P.O. BOX 550
BUCKHANNON, WV 26201
(304) 472-2800
FEIN NO. 363672215**

*** REGION VII PLANNING & DEVELOPMENT
99 EDMINSTON WAY SUITE 225
BUCKHANNON, WV 26201**

LEGAL ADVERTISEMENT INVOICE

ACCT. 2589 LEGAL # 540

DESCRIPTION NOTICE OF PUBLIC MEETING

PUBLICATION DATES	PUBLICATION COST
9/1/2017	\$ 29.50
	\$ -
	\$ -
	\$ -
	\$ -
	\$ -
	\$ -
AFFIDAVIT FEE	\$ 2.00
TOTAL	\$ 31.50

Legal Rate: .11 1/2 cents per word space for first publication
75% of the first cost for each additional publication

AFFIDAVIT

STATE OF WEST VIRGINIA, COUNTY OF UPSHUR,
Joy L. Mullins, Legal Clerk of the Record Delta,
a Newspaper Published in Buckhannon in said county,
do hereby certify that the annexed


NOTICE OF PUBLIC MEETING

Was published once a week for one
week in said Record Delta Newspaper as aforesaid,
commencing on the 1st day of September, 2017.

Legal Clerk: Joy L. Mullins

WEST VIRGINIA, UPSHUR COUNTY, TO WIT:
Subscribed and sworn before me this 20th
day of September 2017.

Notary Public: Phyllis J. Neuhaeth
My commission expires: May 26, 2023



NOTICE OF PUBLIC MEETING

The Region VII Planning and Development Council, as part of the Region VII PDC Multi-Jurisdictional Hazard Mitigation Planning Committee, will hold a public meeting on Tuesday, September 12, 2017 at City of Buckhannon, City Hall, 70 East Main Street, Buckhannon, WV at 6 p.m.

The purpose of the meeting is to review updates to the county's hazard mitigation plan. Members of the public will be given the opportunity to comment on the natural and man-made hazards most affecting them. As part of this plan update, the Region VII PDC intends to discuss flood-specific risks and potential flood mitigation projects. Those with a concern about flooding in the local area are encouraged to attend.

The Region VII Planning and Development Council Multi-Jurisdictional Hazard Mitigation Plan was last updated in August 2012 per federal requirements in Section 322 of the Robert T. Stafford Disaster Relief and Emergency Assistance Act, as enacted by Section 104 of the Disaster Mitigation Act of 2000.

#540 9-1-17

Region 7
Hazard Mitigation Plan

Public meeting 9/12/17

Name	email
Amy Lopez	amy71155@yahoo.com
Alberto Lopez	ALBERTO.LOPEZ.TIGER@GMAIL.COM
JIM TOWNSEND	jim.townsend@buckhannonwv.org
Matt Gregory	mattgregory@buckhannonpolice.com
Peggy Ball	Region VII pball@regionvii.com
Amby Jenkins	City of Buckhannon
Jay Hollen	City of Buckhannon jay.hollen@buckhannonwv.org

REGION 7 HISTORICAL OCCURRENCES

From the hazards listed below for the hazard mitigation plan update, tell me about a specific problem you've encountered in your jurisdiction relating to at least three of these hazards. Provide the date (year at minimum), location (street name, park name, etc.), and a brief description of what happened and why, and if there was anything that was done about it since it occurred. Use the reverse side of this page if you require more space.

Name: Angela Lopez

Jurisdiction: St. Johns Water District

Hazard	Level of Concern	Date and Location	Brief Description
Example: Storm Surge	<input type="checkbox"/> Not Concerned	Date: August 2014 Location: Coast of South Beach along Ocean Drive between 5th St. and 14th St.	Tropical Storm Enrique caused erosion on South Beach in Miami because of a 10' storm surge. The water reached Ocean Drive and flooded local businesses and swept away cars. After the water receded, recovery took several months and many businesses could not recover. Three people died and dozens were injured; five are still missing. Since then, low impact mitigation strategies have been implemented along the beach to avoid widespread destruction.
	<input type="checkbox"/> Somewhat Concerned		
	<input checked="" type="checkbox"/> Concerned		
	<input type="checkbox"/> Very Concerned		
Acts of Violence	<input type="checkbox"/> Not Concerned	Date: _____	_____
	<input type="checkbox"/> Somewhat Concerned	Location: _____	_____
	<input checked="" type="checkbox"/> Concerned	_____	_____
	<input type="checkbox"/> Very Concerned	_____	_____
Dam Failure]	<input checked="" type="checkbox"/> Not Concerned	Date: _____	_____
	<input type="checkbox"/> Somewhat Concerned	Location: _____	_____
	<input type="checkbox"/> Concerned	_____	_____
	<input type="checkbox"/> Very Concerned	_____	_____
Drought	<input type="checkbox"/> Not Concerned	Date: _____	_____
	<input checked="" type="checkbox"/> Somewhat Concerned	Location: _____	_____
	<input type="checkbox"/> Concerned	_____	_____
	<input type="checkbox"/> Very Concerned	_____	_____
Earthquake	<input checked="" type="checkbox"/> Not Concerned	Date: _____	_____
	<input type="checkbox"/> Somewhat Concerned	Location: _____	_____
	<input type="checkbox"/> Concerned	_____	_____
	<input type="checkbox"/> Very Concerned	_____	_____
Flooding	<input type="checkbox"/> Not Concerned	Date: _____	_____
	<input type="checkbox"/> Somewhat Concerned	Location: _____	_____
	<input checked="" type="checkbox"/> Concerned	_____	_____
	<input type="checkbox"/> Very Concerned	_____	_____
Hazardous Materials	<input type="checkbox"/> Not Concerned	Date: _____	_____
	<input checked="" type="checkbox"/> Somewhat Concerned	Location: _____	_____
	<input type="checkbox"/> Concerned	_____	_____
	<input type="checkbox"/> Very Concerned	_____	_____
Infrastructure Interruption	<input type="checkbox"/> Not Concerned	Date: _____	_____
	<input checked="" type="checkbox"/> Somewhat Concerned	Location: _____	_____
	<input type="checkbox"/> Concerned	_____	_____
	<input type="checkbox"/> Very Concerned	_____	_____
Land Subsidence	<input checked="" type="checkbox"/> Not Concerned	Date: _____	_____
	<input type="checkbox"/> Somewhat Concerned	Location: _____	_____
	<input type="checkbox"/> Concerned	_____	_____
	<input type="checkbox"/> Very Concerned	_____	_____

Hazard	Level of Concern	Date and Location	Brief Description
Major fires	<input type="checkbox"/> Not Concerned	Date:	_____
	<input checked="" type="checkbox"/> Somewhat Concerned	Location:	_____
	<input type="checkbox"/> Concerned		_____
	<input type="checkbox"/> Very Concerned		_____
Severe Storms	<input type="checkbox"/> Not Concerned	Date:	_____
	<input type="checkbox"/> Somewhat Concerned	Location:	_____
	<input checked="" type="checkbox"/> Concerned		_____
	<input type="checkbox"/> Very Concerned		_____
Winter Storms	<input checked="" type="checkbox"/> Not Concerned	Date:	_____
	<input type="checkbox"/> Somewhat Concerned	Location:	_____
	<input type="checkbox"/> Concerned		_____
	<input type="checkbox"/> Very Concerned		_____

REGION 7 HISTORICAL OCCURRENCES

From the hazards listed below for the hazard mitigation plan update, tell me about a specific problem you've encountered in your jurisdiction relating to at least three of these hazards. Provide the date (year at minimum), location (street name, park name, etc.), and a brief description of what happened and why, and if there was anything that was done about it since it occurred. Use the reverse side of this page if you require more space.

Name: Amy Lopez

Jurisdiction: City of Buckhannon

Hazard	Level of Concern	Date and Location	Brief Description
Example: Storm Surge	<input type="checkbox"/> Not Concerned <input type="checkbox"/> Somewhat Concerned <input checked="" type="checkbox"/> Concerned <input type="checkbox"/> Very Concerned	Date: August 2014 Location: Coast of South Beach along Ocean Drive between 5th St. and 14th St.	Tropical Storm Enrique caused erosion on South Beach in Miami because of a 10' storm surge. The water reached Ocean Drive and flooded local businesses and swept away cars. After the water receded, recovery took several months and many businesses could not recover. Three people died and dozens were injured; five are still missing. Since then, low impact mitigation strategies have been implemented along the beach to avoid widespread destruction.
Acts of Violence	<input type="checkbox"/> Not Concerned <input checked="" type="checkbox"/> Somewhat Concerned <input type="checkbox"/> Concerned <input type="checkbox"/> Very Concerned	Date: Summer 2017 Location:	I belong to a group that is considered to be political and has received threats.
Dam Failure]	<input checked="" type="checkbox"/> Not Concerned <input type="checkbox"/> Somewhat Concerned <input type="checkbox"/> Concerned <input type="checkbox"/> Very Concerned	Date: Location:	_____ _____ _____
Drought	<input checked="" type="checkbox"/> Not Concerned <input checked="" type="checkbox"/> Somewhat Concerned <input type="checkbox"/> Concerned <input type="checkbox"/> Very Concerned	Date: Location:	_____ _____ _____
Earthquake	<input checked="" type="checkbox"/> Not Concerned <input type="checkbox"/> Somewhat Concerned <input type="checkbox"/> Concerned <input type="checkbox"/> Very Concerned	Date: Location:	_____ _____ _____
Flooding	<input type="checkbox"/> Not Concerned <input checked="" type="checkbox"/> Somewhat Concerned <input type="checkbox"/> Concerned <input type="checkbox"/> Very Concerned	Date: Location:	_____ _____ _____
Hazardous Materials	<input checked="" type="checkbox"/> Not Concerned <input type="checkbox"/> Somewhat Concerned <input type="checkbox"/> Concerned <input type="checkbox"/> Very Concerned	Date: Location:	_____ _____ _____
Infrastructure Interruption	<input type="checkbox"/> Not Concerned <input type="checkbox"/> Somewhat Concerned <input checked="" type="checkbox"/> Concerned <input type="checkbox"/> Very Concerned	Date: Location:	_____ _____ _____
Land Subsidence	<input checked="" type="checkbox"/> Not Concerned <input type="checkbox"/> Somewhat Concerned <input type="checkbox"/> Concerned <input type="checkbox"/> Very Concerned	Date: Location:	_____ _____ _____

Hazard	Level of Concern	Date and Location	Brief Description
Major fires	<input type="checkbox"/> Not Concerned	Date:	_____
	<input checked="" type="checkbox"/> Somewhat Concerned	Location:	_____
	<input type="checkbox"/> Concerned		_____
	<input type="checkbox"/> Very Concerned		_____
Severe Storms	<input type="checkbox"/> Not Concerned	Date: Summer	Power outages & high
	<input type="checkbox"/> Somewhat Concerned	Location: 2017	winds.
	<input checked="" type="checkbox"/> Concerned		_____
	<input type="checkbox"/> Very Concerned		_____
Winter Storms	<input checked="" type="checkbox"/> Not Concerned	Date:	_____
	<input type="checkbox"/> Somewhat Concerned	Location:	_____
	<input type="checkbox"/> Concerned		_____
	<input type="checkbox"/> Very Concerned		_____

Note: I haven't lived in the city longer than one year to know of any specific incidents. Hazards mentioned are general concerns.

REGION 7 HISTORICAL OCCURRENCES

From the hazards listed below for the hazard mitigation plan update, tell me about a specific problem you've encountered in your jurisdiction relating to at least three of these hazards. Provide the date (year at minimum), location (street name, park name, etc.), and a brief description of what happened and why, and if there was anything that was done about it since it occurred. Use the reverse side of this page if you require more space.

Name: Peggy Ball

Jurisdiction: _____

Hazard	Level of Concern	Date and Location	Brief Description
Example: Storm Surge	<input type="checkbox"/> Not Concerned <input type="checkbox"/> Somewhat Concerned <input checked="" type="checkbox"/> Concerned <input type="checkbox"/> Very Concerned	Date: August 2014 Location: Coast of South Beach along Ocean Drive between 5th St. and 14th St.	<i>Tropical Storm Enrique caused erosion on South Beach in Miami because of a 10' storm surge. The water reached Ocean Drive and flooded local businesses and swept away cars. After the water receded, recovery took several months and many businesses could not recover. Three people died and dozens were injured; five are still missing. Since then, low impact mitigation strategies have been implemented along the beach to avoid widespread destruction.</i>
Acts of Violence	<input checked="" type="checkbox"/> Not Concerned <input type="checkbox"/> Somewhat Concerned <input type="checkbox"/> Concerned <input type="checkbox"/> Very Concerned	Date: _____ Location: _____	_____ _____ _____
Dam Failure]	<input checked="" type="checkbox"/> Not Concerned <input type="checkbox"/> Somewhat Concerned <input type="checkbox"/> Concerned <input type="checkbox"/> Very Concerned	Date: _____ Location: _____	_____ _____ _____
Drought	<input type="checkbox"/> Not Concerned <input checked="" type="checkbox"/> Somewhat Concerned <input type="checkbox"/> Concerned <input type="checkbox"/> Very Concerned	Date: _____ Location: _____	_____ _____ _____
Earthquake	<input type="checkbox"/> Not Concerned <input checked="" type="checkbox"/> Somewhat Concerned <input type="checkbox"/> Concerned <input type="checkbox"/> Very Concerned	Date: _____ Location: _____	_____ _____ _____
Flooding	<input type="checkbox"/> Not Concerned <input type="checkbox"/> Somewhat Concerned <input checked="" type="checkbox"/> Concerned <input type="checkbox"/> Very Concerned	Date: _____ Location: _____	_____ _____ _____
Hazardous Materials	<input checked="" type="checkbox"/> Not Concerned <input type="checkbox"/> Somewhat Concerned <input type="checkbox"/> Concerned <input type="checkbox"/> Very Concerned	Date: _____ Location: _____	_____ _____ _____
Infrastructure Interruption	<input type="checkbox"/> Not Concerned <input checked="" type="checkbox"/> Somewhat Concerned <input type="checkbox"/> Concerned <input type="checkbox"/> Very Concerned	Date: _____ Location: _____	_____ _____ _____
Land Subsidence	<input type="checkbox"/> Not Concerned <input checked="" type="checkbox"/> Somewhat Concerned <input type="checkbox"/> Concerned <input type="checkbox"/> Very Concerned	Date: _____ Location: _____	_____ _____ _____

Hazard	Level of Concern	Date and Location		Brief Description
Major fires	<input type="checkbox"/> Not Concerned	Date:	_____	
	<input checked="" type="checkbox"/> Somewhat Concerned	Location:	_____	
	<input type="checkbox"/> Concerned	_____		
	<input type="checkbox"/> Very Concerned	_____		
Severe Storms	<input type="checkbox"/> Not Concerned	Date:	_____	
	<input checked="" type="checkbox"/> Somewhat Concerned	Location:	_____	
	<input type="checkbox"/> Concerned	_____		
	<input type="checkbox"/> Very Concerned	_____		
Winter Storms	<input type="checkbox"/> Not Concerned	Date:	_____	
	<input type="checkbox"/> Somewhat Concerned	Location:	_____	
	<input checked="" type="checkbox"/> Concerned	_____		
	<input type="checkbox"/> Very Concerned	_____		

REGION 7 HISTORICAL OCCURRENCES

From the hazards listed below for the hazard mitigation plan update, tell me about a specific problem you've encountered in your jurisdiction relating to at least three of these hazards. Provide the date (year at minimum), location (street name, park name, etc.), and a brief description of what happened and why, and if there was anything that was done about it since it occurred. Use the reverse side of this page if you require more space.

Name: Heather Hardway

Jurisdiction: Braxton

Hazard	Level of Concern	Date and Location	Brief Description
Example: Storm Surge	<input type="checkbox"/> Not Concerned <input type="checkbox"/> Somewhat Concerned <input checked="" type="checkbox"/> Concerned <input type="checkbox"/> Very Concerned	Date: August 2014 Location: Coast of South Beach along Ocean Drive between 5th St. and 14th St.	Tropical Storm Enrique caused erosion on South Beach in Miami because of a 10' storm surge. The water reached Ocean Drive and flooded local businesses and swept away cars. After the water receded, recovery took several months and many businesses could not recover. Three people died and dozens were injured; five are still missing. Since then, low impact mitigation strategies have been implemented along the beach to avoid widespread destruction.
Acts of Violence	<input type="checkbox"/> Not Concerned <input checked="" type="checkbox"/> Somewhat Concerned <input type="checkbox"/> Concerned <input type="checkbox"/> Very Concerned	Date: July 2012 Location: Braxton	Duraco, - gas lines
Dam Failure]	<input type="checkbox"/> Not Concerned <input type="checkbox"/> Somewhat Concerned <input type="checkbox"/> Concerned <input type="checkbox"/> Very Concerned	Date: July 2012 Location: Braxton	Duraco
Drought	<input type="checkbox"/> Not Concerned <input type="checkbox"/> Somewhat Concerned <input type="checkbox"/> Concerned <input type="checkbox"/> Very Concerned	Date: Location:	
Earthquake	<input type="checkbox"/> Not Concerned <input checked="" type="checkbox"/> Somewhat Concerned <input type="checkbox"/> Concerned <input type="checkbox"/> Very Concerned	Date: 2012-2015 Location: Braxton Co.	3 earthquakes in 1yr Fracking
Flooding	<input type="checkbox"/> Not Concerned <input checked="" type="checkbox"/> Somewhat Concerned <input type="checkbox"/> Concerned <input type="checkbox"/> Very Concerned	Date: July 2016 Location: Braxton	
Hazardous Materials	<input type="checkbox"/> Not Concerned <input type="checkbox"/> Somewhat Concerned <input checked="" type="checkbox"/> Concerned <input type="checkbox"/> Very Concerned	Date: ? Location: Braxton Co.	I-79 transport spills
Infrastructure Interruption	<input type="checkbox"/> Not Concerned <input type="checkbox"/> Somewhat Concerned <input type="checkbox"/> Concerned <input checked="" type="checkbox"/> Very Concerned	Date: Location:	I-79 wrecks - Bridges
Land Subsidence	<input type="checkbox"/> Not Concerned <input type="checkbox"/> Somewhat Concerned <input type="checkbox"/> Concerned <input type="checkbox"/> Very Concerned	Date: Location:	

Hazard	Level of Concern	Date and Location		Brief Description
Major fires	<input type="checkbox"/> Not Concerned	Date:	_____	
	<input type="checkbox"/> Somewhat Concerned	Location:	_____	
	<input type="checkbox"/> Concerned	_____		
	<input type="checkbox"/> Very Concerned	_____		
Severe Storms	<input type="checkbox"/> Not Concerned	Date:	_____	
	<input type="checkbox"/> Somewhat Concerned	Location:	_____	
	<input type="checkbox"/> Concerned	_____		
	<input type="checkbox"/> Very Concerned	_____		
Winter Storms	<input type="checkbox"/> Not Concerned	Date:	_____	
	<input type="checkbox"/> Somewhat Concerned	Location:	_____	
	<input type="checkbox"/> Concerned	_____		
	<input type="checkbox"/> Very Concerned	_____		

REGION 7 HISTORICAL OCCURRENCES

From the hazards listed below for the hazard mitigation plan update, tell me about a specific problem you've encountered in your jurisdiction relating to at least three of these hazards. Provide the date (year at minimum), location (street name, park name, etc.), and a brief description of what happened and why, and if there was anything that was done about it since it occurred. Use the reverse side of this page if you require more space.

Name: Rhett May Faceemire

Jurisdiction: Sutton

Hazard	Level of Concern	Date and Location	Brief Description
Example: Storm Surge	<input type="checkbox"/> Not Concerned	Date: August 2014 Location: Coast of South Beach along Ocean Drive between 5th St. and 14th St.	Tropical Storm Enrique caused erosion on South Beach in Miami because of a 10' storm surge. The water reached Ocean Drive and flooded local businesses and swept away cars. After the water receded, recovery took several months and many businesses could not recover. Three people died and dozens were injured; five are still missing. Since then, low impact mitigation strategies have been implemented along the beach to avoid widespread destruction.
	<input type="checkbox"/> Somewhat Concerned		
	<input checked="" type="checkbox"/> Concerned		
	<input type="checkbox"/> Very Concerned		
Acts of Violence	<input type="checkbox"/> Not Concerned	Date: _____	_____
	<input type="checkbox"/> Somewhat Concerned	Location: _____	_____
	<input type="checkbox"/> Concerned	_____	_____
	<input type="checkbox"/> Very Concerned	_____	_____
Dam Failure]	<input type="checkbox"/> Not Concerned	Date: _____	_____
	<input type="checkbox"/> Somewhat Concerned	Location: _____	_____
	<input type="checkbox"/> Concerned	_____	_____
	<input type="checkbox"/> Very Concerned	_____	_____
Drought	<input type="checkbox"/> Not Concerned	Date: _____	_____
	<input type="checkbox"/> Somewhat Concerned	Location: _____	_____
	<input type="checkbox"/> Concerned	_____	_____
	<input type="checkbox"/> Very Concerned	_____	_____
Earthquake	<input type="checkbox"/> Not Concerned	Date: _____	_____
	<input type="checkbox"/> Somewhat Concerned	Location: _____	_____
	<input type="checkbox"/> Concerned	_____	_____
	<input type="checkbox"/> Very Concerned	_____	_____
Flooding	<input type="checkbox"/> Not Concerned	Date: <u>7/15/14?</u>	<u>Flooding covers entire road</u> <u>People unable to use road</u> <u>to go anywhere. Water usually</u> <u>recedes fairly fast due to work</u> <u>done on streams.</u>
	<input type="checkbox"/> Somewhat Concerned	Location: <u>6/23/16</u>	
	<input checked="" type="checkbox"/> Concerned	<u>Two Lick Rd</u>	
	<input type="checkbox"/> Very Concerned	<u>Sutton, WV</u>	
Hazardous Materials	<input type="checkbox"/> Not Concerned	Date: _____	_____
	<input type="checkbox"/> Somewhat Concerned	Location: _____	_____
	<input type="checkbox"/> Concerned	_____	_____
	<input type="checkbox"/> Very Concerned	_____	_____
Infrastructure Interruption	<input type="checkbox"/> Not Concerned	Date: <u>7/15/14?</u>	<u>Storm took down power lines</u> <u>& trees. Severe flooding, roads</u> <u>out.</u> <u>7/12 Derachio - flooding, Power out</u>
	<input type="checkbox"/> Somewhat Concerned	Location: <u>Centralia</u>	
	<input type="checkbox"/> Concerned	<u>+ Home</u>	
	<input checked="" type="checkbox"/> Very Concerned	_____	
Land Subsidence	<input type="checkbox"/> Not Concerned	Date: <u>7/15/14?</u>	<u>Mud slide, Blocking roads</u> <u>+ exposed water lines due</u> <u>to flooding</u>
	<input type="checkbox"/> Somewhat Concerned	Location: <u>Centralia</u>	
	<input type="checkbox"/> Concerned	_____	
	<input checked="" type="checkbox"/> Very Concerned	_____	

<i>Hazard</i>	<i>Level of Concern</i>	<i>Date and Location</i>	<i>Brief Description</i>
Major fires	<input type="checkbox"/> Not Concerned	Date: _____	_____
	<input type="checkbox"/> Somewhat Concerned	Location: _____	_____
	<input type="checkbox"/> Concerned		_____
	<input type="checkbox"/> Very Concerned		_____
Severe Storms	<input type="checkbox"/> Not Concerned	Date: _____	_____
	<input type="checkbox"/> Somewhat Concerned	Location: _____	_____
	<input type="checkbox"/> Concerned		_____
	<input type="checkbox"/> Very Concerned		_____
Winter Storms	<input type="checkbox"/> Not Concerned	Date: _____	_____
	<input type="checkbox"/> Somewhat Concerned	Location: _____	_____
	<input type="checkbox"/> Concerned		_____
	<input type="checkbox"/> Very Concerned		_____

REGION 7 HISTORICAL OCCURRENCES

From the hazards listed below for the hazard mitigation plan update, tell me about a specific problem you've encountered in your jurisdiction relating to at least three of these hazards. Provide the date (year at minimum), location (street name, park name, etc.), and a brief description of what happened and why, and if there was anything that was done about it since it occurred. Use the reverse side of this page if you require more space.

Name: Ronald Facewire

Jurisdiction: Braxton

Hazard	Level of Concern	Date and Location	Brief Description
Example: Storm Surge	<input type="checkbox"/> Not Concerned <input type="checkbox"/> Somewhat Concerned <input checked="" type="checkbox"/> Concerned <input type="checkbox"/> Very Concerned	Date: August 2014 Location: Coast of South Beach along Ocean Drive between 5th St. and 14th St.	<i>Tropical Storm Enrique caused erosion on South Beach in Miami because of a 10' storm surge. The water reached Ocean Drive and flooded local businesses and swept away cars. After the water receded, recovery took several months and many businesses could not recover. Three people died and dozens were injured; five are still missing. Since then, low impact mitigation strategies have been implemented along the beach to avoid widespread destruction.</i>
Acts of Violence	<input type="checkbox"/> Not Concerned <input type="checkbox"/> Somewhat Concerned <input type="checkbox"/> Concerned <input type="checkbox"/> Very Concerned	Date: _____ Location: _____	_____ _____ _____
Dam Failure]	<input type="checkbox"/> Not Concerned <input type="checkbox"/> Somewhat Concerned <input type="checkbox"/> Concerned <input type="checkbox"/> Very Concerned	Date: _____ Location: _____	_____ _____ _____
Drought	<input type="checkbox"/> Not Concerned <input type="checkbox"/> Somewhat Concerned <input type="checkbox"/> Concerned <input type="checkbox"/> Very Concerned	Date: _____ Location: _____	_____ _____ _____
Earthquake	<input type="checkbox"/> Not Concerned <input type="checkbox"/> Somewhat Concerned <input type="checkbox"/> Concerned <input type="checkbox"/> Very Concerned	Date: _____ Location: _____	_____ _____ _____
Flooding	<input type="checkbox"/> Not Concerned <input type="checkbox"/> Somewhat Concerned <input checked="" type="checkbox"/> Concerned <input type="checkbox"/> Very Concerned	Date: _____ Location: <u>SEMPALIA</u>	<u>SUMMER OFF 2015</u> <u>CAUSED BY LANDSLIDE</u>
Hazardous Materials	<input type="checkbox"/> Not Concerned <input type="checkbox"/> Somewhat Concerned <input type="checkbox"/> Concerned <input type="checkbox"/> Very Concerned	Date: _____ Location: _____	_____ _____ _____
Infrastructure Interruption	<input type="checkbox"/> Not Concerned <input type="checkbox"/> Somewhat Concerned <input type="checkbox"/> Concerned <input type="checkbox"/> Very Concerned	Date: _____ Location: _____	_____ _____ _____
Land Subsidence	<input type="checkbox"/> Not Concerned <input type="checkbox"/> Somewhat Concerned <input type="checkbox"/> Concerned <input type="checkbox"/> Very Concerned	Date: _____ Location: _____	_____ _____ _____

Hazard	Level of Concern	Date and Location		Brief Description
Major fires	<input type="checkbox"/> Not Concerned	Date:	_____	
	<input type="checkbox"/> Somewhat Concerned	Location:	_____	
	<input type="checkbox"/> Concerned	_____		
	<input type="checkbox"/> Very Concerned	_____		
Severe Storms	<input type="checkbox"/> Not Concerned	Date:	_____	
	<input type="checkbox"/> Somewhat Concerned	Location:	_____	
	<input type="checkbox"/> Concerned	_____		
	<input type="checkbox"/> Very Concerned	_____		
Winter Storms	<input type="checkbox"/> Not Concerned	Date:	_____	
	<input type="checkbox"/> Somewhat Concerned	Location:	_____	
	<input type="checkbox"/> Concerned	_____		
	<input type="checkbox"/> Very Concerned	_____		

REGION 7 HISTORICAL OCCURRENCES

From the hazards listed below for the hazard mitigation plan update, tell me about a specific problem you've encountered in your jurisdiction relating to at least three of these hazards. Provide the date (year at minimum), location (street name, park name, etc.), and a brief description of what happened and why, and if there was anything that was done about it since it occurred. Use the reverse side of this page if you require more space.

Name: Peggy Ball

Jurisdiction: Upshur

Hazard	Level of Concern	Date and Location	Brief Description
Example: Storm Surge	<input type="checkbox"/> Not Concerned	Date: August 2014 Location: Coast of South Beach along Ocean Drive between 5th St. and 14th St.	Tropical Storm Enrique caused erosion on South Beach in Miami because of a 10' storm surge. The water reached Ocean Drive and flooded local businesses and swept away cars. After the water receded, recovery took several months and many businesses could not recover. Three people died and dozens were injured; five are still missing. Since then, low impact mitigation strategies have been implemented along the beach to avoid widespread destruction.
	<input type="checkbox"/> Somewhat Concerned		
	<input checked="" type="checkbox"/> Concerned		
	<input type="checkbox"/> Very Concerned		
Acts of Violence	<input type="checkbox"/> Not Concerned	Date: _____	_____
	<input type="checkbox"/> Somewhat Concerned	Location: _____	_____
	<input type="checkbox"/> Concerned	_____	_____
	<input type="checkbox"/> Very Concerned	_____	_____
Dam Failure]	<input type="checkbox"/> Not Concerned	Date: _____	_____
	<input type="checkbox"/> Somewhat Concerned	Location: _____	_____
	<input type="checkbox"/> Concerned	_____	_____
	<input type="checkbox"/> Very Concerned	_____	_____
Drought	<input type="checkbox"/> Not Concerned	Date: _____	_____
	<input type="checkbox"/> Somewhat Concerned	Location: _____	_____
	<input type="checkbox"/> Concerned	_____	_____
	<input type="checkbox"/> Very Concerned	_____	_____
Earthquake	<input type="checkbox"/> Not Concerned	Date: _____	_____
	<input type="checkbox"/> Somewhat Concerned	Location: _____	_____
	<input type="checkbox"/> Concerned	_____	_____
	<input type="checkbox"/> Very Concerned	_____	_____
Flooding	<input type="checkbox"/> Not Concerned	Date: <u>1985</u>	<u>Major Flooding</u>
	<input type="checkbox"/> Somewhat Concerned	Location: <u>Buckhannon</u>	
	<input checked="" type="checkbox"/> Concerned	_____	
	<input type="checkbox"/> Very Concerned	_____	
Hazardous Materials	<input type="checkbox"/> Not Concerned	Date: _____	_____
	<input type="checkbox"/> Somewhat Concerned	Location: _____	_____
	<input type="checkbox"/> Concerned	_____	_____
	<input type="checkbox"/> Very Concerned	_____	_____
Infrastructure Interruption	<input type="checkbox"/> Not Concerned	Date: _____	_____
	<input type="checkbox"/> Somewhat Concerned	Location: _____	_____
	<input type="checkbox"/> Concerned	_____	_____
	<input type="checkbox"/> Very Concerned	_____	_____
Land Subsidence	<input type="checkbox"/> Not Concerned	Date: _____	_____
	<input type="checkbox"/> Somewhat Concerned	Location: _____	_____
	<input type="checkbox"/> Concerned	_____	_____
	<input type="checkbox"/> Very Concerned	_____	_____

Hazard	Level of Concern	Date and Location	Brief Description
Major fires	<input type="checkbox"/> Not Concerned	Date:	_____
	<input type="checkbox"/> Somewhat Concerned	Location:	_____
	<input type="checkbox"/> Concerned		_____
	<input type="checkbox"/> Very Concerned		_____
Severe Storms	<input type="checkbox"/> Not Concerned	Date: 2012	_____ Wind Damage
	<input type="checkbox"/> Somewhat Concerned	Location: Buckhannon	_____ Power Outage
	<input checked="" type="checkbox"/> Concerned		_____
	<input type="checkbox"/> Very Concerned		_____
Winter Storms	<input type="checkbox"/> Not Concerned	Date: 2013	_____ Major Snow from Sandy Storm
	<input type="checkbox"/> Somewhat Concerned	Location: Buckhannon	_____ Power Outages
	<input checked="" type="checkbox"/> Concerned		_____
	<input type="checkbox"/> Very Concerned		_____

Real Estate Auctions

win-304-age
500 d to 116.
eeks 584.
lack fire sup-vax.
istic 100.
ish-ing (Fp)

bar, dance floor, stage, dining area, pool room, kitchen & storage; all kitchen & bar equipment remains with building: stove, sink, kegerators, walk-in cooler, DJ equipment, pool table, tables, chairs; antique phone booth & cigarette machine; entrance on each street; unfinished 2nd floor – easily converted to apartment with separate entrance; full unfinished basement. Great location – right on the river! Located in Downtown Weston, across from the Police Station. District 8, Map 9, Parcel 45. RE Terms: 10% down payment made day of auction w/balance due at closing w/in 60 days. 10% BP. Joe R. Pyle Complete Auction & Realty Service, Joe Pyle WV212, Alan Heldreth WV2224, 5546 Benedum Drive, Shinnston, WV. (888) 875-1599. www.joerpy-leauctions.com (9/6p)

Commercial Real Estate Auction - Tuesday, September 20th at 5 p.m. Registration & inspection begin at 4 p.m. 722 N. Main Street, Weston, WV. We will be

For Sale Vehicles/Boats

For Sale - 2015 F-150 - Lariat Tuxedo Black - one owner, low mileage, in great condition. Also has million mile warranty. If interested please call 304-517-0946 or 304-519-1566. (TFp)

Miscellaneous

Alcoholics Anonymous meetings every Tuesday, Thursday and Saturday at 8 p.m. at St. Patrick School Basement. Open to all. PS

Pregnant? Need someone to talk to? Confidential counseling. Call 304-473-1122. PS

Miscellaneous Service/Repair

Fresh & Wash LLC – exterior cleaning services: siding, roof, decks, patio/concrete and gutter brightening. Fully insured. Free estimates. Call 304-613-3589. (9-20p)

Handy Man Services – small

Ox Roast is Sept. 9

An Ox Roast will be held Saturday, Sept. 9, at 4 p.m., at the Burnt House Community Building.

The menu consist of: ox roast sandwich, browned potatoes, baked beans, cole slaw, dessert and drink.

Prices for the dinner will be \$10 and for just the sandwich \$5.

News tip?
Call us at
304-269-1600

TAYLOR Construction
Now Installing City Sewer Hookups

Reach out to New Customers with The Weston Democrat



RICHARD'S PAVING
Driveways, Parking Lots, Patchwork, Seal Coating and Driveway Gravel
Free Estimates
Licensed and Insured
Senior and Veteran Discounts
All Work Guaranteed
35 Years Experience
Call 304-623-1553
Contractor #WV014145

JANE LEW STORAGE
1/2 Mile off I-79 Exit 105
1719 Hackers Creek Road
Keep Your Valuables... Under Lock & Key
Perimeter Fencing
Convenient & Affordable



REAL ESTATE AUCTION SALE

UPSHER CO. BRICK HOME ON 2.87 +/- AC
September 6th @ 6:00 PM ON-SITE

Registration and Inspections 5:00 PM

1525 Heavener Grove Road, Buckhannon, WV 26201
GPS: 38.954943, -80.167933



4 bedroom brick home sitting on a spacious 2.87 acre parcel. Clean country neighborhood but yet only minutes from Corridor H. Call to schedule a showing

www.kaufmanbid.com
Alden Butcher
Auctioneer & Realtor
License #WV0030182

304-566-8478
alden@kaufmanrealty.com
Kaufman Realty & Auctions of WV
David Anthony Kaufman, Broker
License #WV0030037

NOTICE OF PUBLIC MEETING

The Region VII Planning and Development Council, as part of the Region VII PDC Multi-Jurisdictional Hazard Mitigation Planning Committee, will hold a public meeting on **Thursday, September 7, 2017** at Lewis County Commission Meeting Room, 2nd floor, 110 Center Avenue, Weston, WV at **6 p.m.**

The purpose of the meeting is to review updates to the county's hazard mitigation plan. Members of the public will be given the opportunity to comment on the natural and man-made hazards most affecting them. As part of this plan update, the Region VII PDC intends to discuss flood-specific risks and potential flood mitigation projects. Those with a concern about flooding in the local area are encouraged to attend.

The Region VII Planning and Development Council Multi-Jurisdictional Hazard Mitigation Plan was last updated in August 2012 per federal requirements in Section 322 of the Robert T. Stafford Disaster Relief and Emergency Assistance Act, as enacted by Section 104 of the Disaster Mitigation Act of 2000.

AFFIDAVIT OF PUBLICATION

STATE OF WEST VIRGINIA

COUNTY OF LEWIS

CITY OF WESTON

I, Connie Posey, being duly sworn on oath now and during all times herein stated, have been the publisher or designated agent of the publication known as, The Weston Democrat and have full knowledge of the facts herein stated as follows:

The ad for Region VII Planning and Development was printed and published in issue of the newspaper on the following date:

8/30/2017

By: Connie Posey


Signature of affiant

Subscribed and sworn to before me

This 25 day of September, 2017

Brittney L. Bender
Notary Public

Notary Seal:



REGION 7 HAZARD MITIGATION PLAN

Public Meeting

Lewis County

WV Flood Tool
Remember: When In Doubt, It's Not Out!

Views: Public Expert Risk MAP Flood Reference Basemaps
Layers: Search: 110 Center Avenue, Weston, 26452
Tools: Scale: 1:2,257 X: 30.466926, Y: 39.036573

Flood Hazard Area: Location is NOT WITHIN any identified flood hazard area. Unmapped flood hazard areas may be present.
Flood Zone: N/A
Stream: N/A
Watershed (HUC8): West Fork (5020002)

FEMA Issued Flood Map: 54041C0137E
Map Effective Date: 4/19/2010
Contacts: Lewis

CRS Information: N/A

Location (long, lat): (80.466697 W, 39.036573 N)
Location (UTM 17N): (546156, 4320970)
Elevation: About 1031 ft

Address: 110 CENTER AVE, Weston, West Virginia, 26452

Parcel ID: No Parcel [Disclaimer](#)

Flood Risk Information
Flood Risk Assessment: N/A
3D Flood Visualization: N/A

WV Flood Tool:

<http://www.mapwv.gov/flood/>

Click on “Launch Map”

In the address bar enter street number and name followed by a comma, municipality followed by a comma, WV followed by a comma, and zip code (example: 110 Center Avenue, Weston, WV, 26452).

Press enter or click on the magnifying glass icon next to the address.

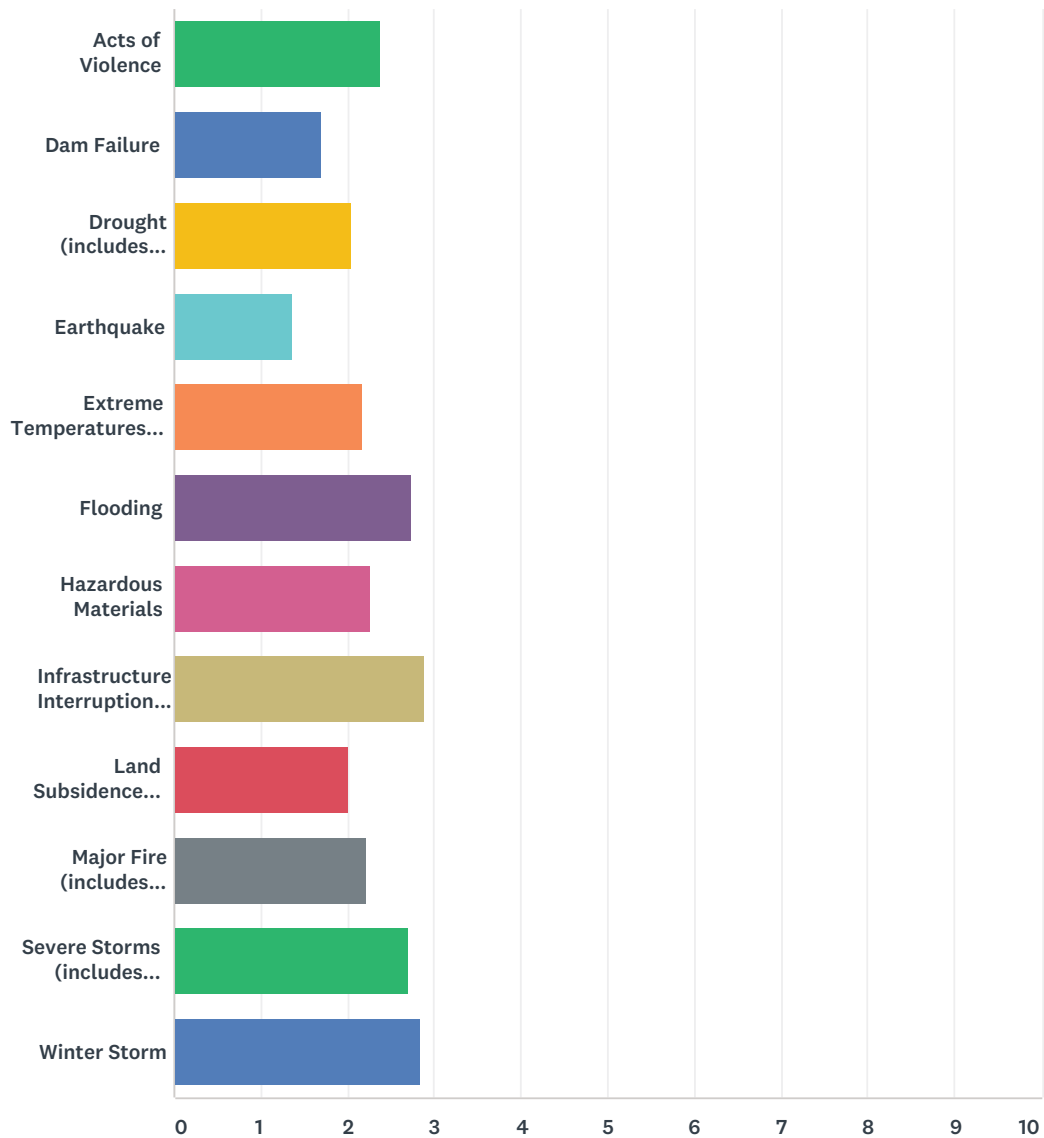
Please take a few minutes to complete the public surveys on hazard mitigation.

https://www.surveymonkey.com/r/Region7_survey1

<https://www.surveymonkey.com/r/Region7survey2>

Q1 Please indicate how concerned you are about the following hazards, specifically where you live.

Answered: 249 Skipped: 0



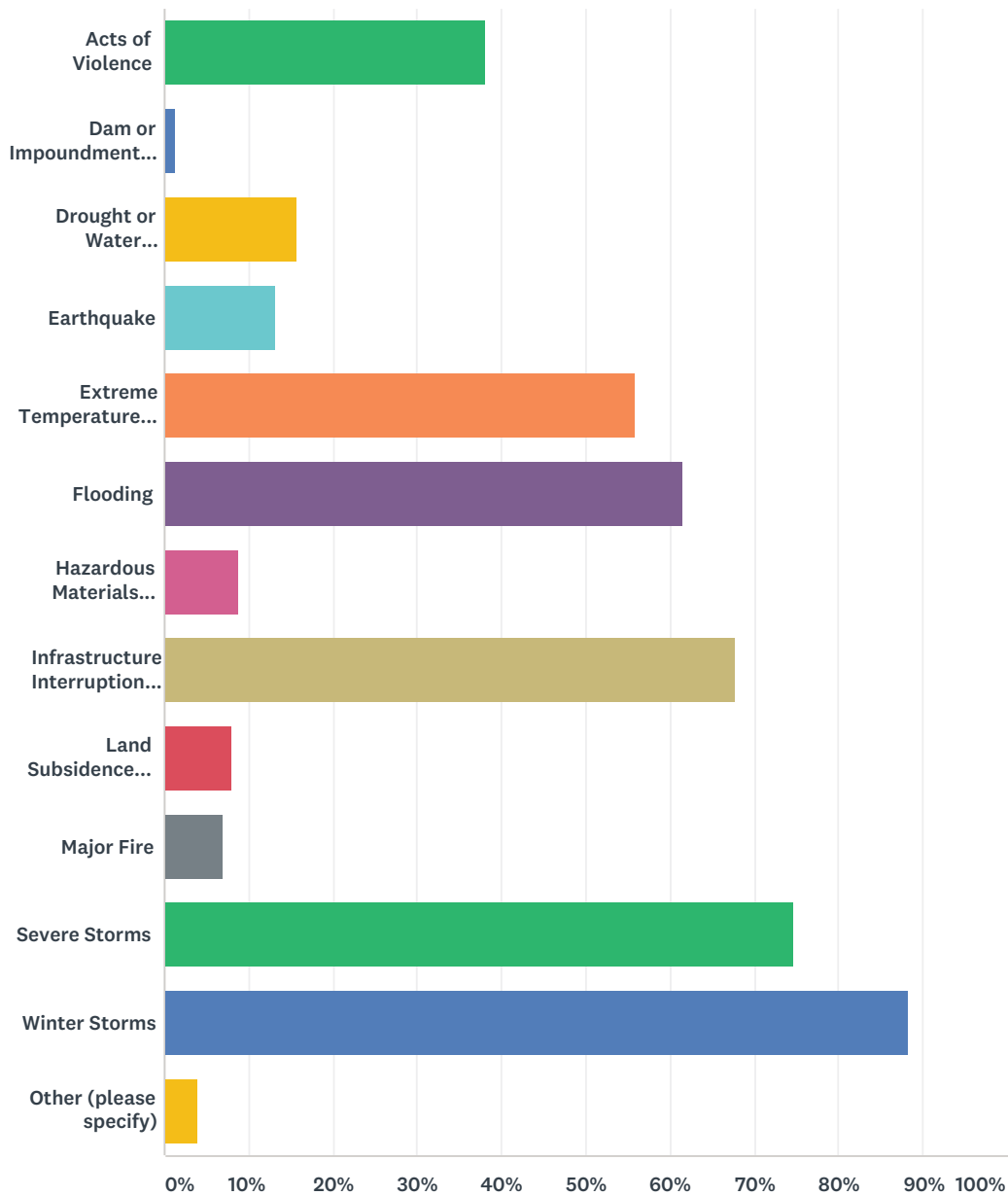
	NOT AT ALL CONCERNED	SOMEWHAT CONCERNED	CONCERNED	VERY CONCERNED	TOTAL	WEIGHTED AVERAGE
Acts of Violence	13.36% 33	48.99% 121	24.29% 60	13.36% 33	247	2.38
Dam Failure	54.47% 134	28.86% 71	9.76% 24	6.91% 17	246	1.69
Drought (includes convention drought and water interruptions due to chemical spills, etc.)	29.96% 74	42.51% 105	21.05% 52	6.48% 16	247	2.04
Earthquake	72.18% 179	22.98% 57	2.02% 5	2.82% 7	248	1.35

Region VII Planning & Development Council Hazard Mitigation Survey

Extreme Temperatures (includes both heat and cold)	25.20% 62	43.09% 106	21.54% 53	10.16% 25	246	2.17
Flooding	8.03% 20	35.74% 89	29.32% 73	26.91% 67	249	2.75
Hazardous Materials	21.95% 54	43.09% 106	22.76% 56	12.20% 30	246	2.25
Infrastructure Interruption (includes power, water, sewer, and transportation)	6.48% 16	25.91% 64	39.68% 98	27.94% 69	247	2.89
Land Subsidence (includes landslides, rock slides, mud flows, sink holes, etc.)	33.06% 82	40.73% 101	19.76% 49	6.45% 16	248	2.00
Major Fire (includes wildland and urban fires)	21.77% 54	46.37% 115	20.16% 50	11.69% 29	248	2.22
Severe Storms (includes thunderstorms, lightning, hail, wind storms, and tornadoes)	6.05% 15	39.52% 98	34.27% 85	20.16% 50	248	2.69
Winter Storm	7.35% 18	30.20% 74	33.06% 81	29.39% 72	245	2.84

Q2 In the past 10 years, which hazards do you recall having occurred in your community? (Check all that apply)

Answered: 249 Skipped: 0



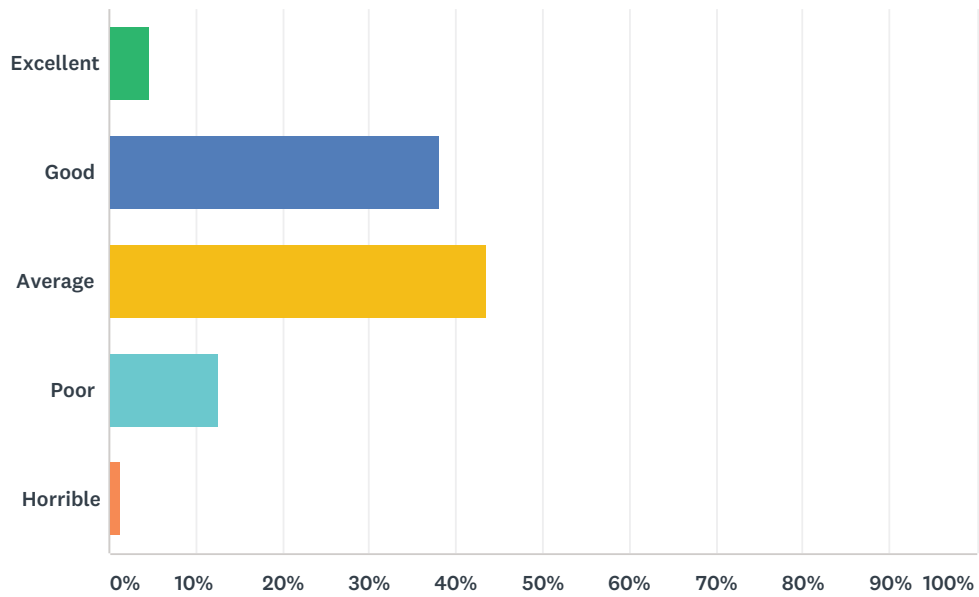
ANSWER CHOICES	RESPONSES	
Acts of Violence	38.15%	95
Dam or Impoundment Failure	1.20%	3
Drought or Water Contamination	15.66%	39
Earthquake	13.25%	33
Extreme Temperature (extreme heat or cold events)	55.82%	139

Region VII Planning & Development Council Hazard Mitigation Survey

Flooding	61.45%	153
Hazardous Materials (transportation or fixed facility)	8.84%	22
Infrastructure Interruption (electricity, water, or sewer outages or major transportation interruptions)	67.87%	169
Land Subsidence (such as landslides, mud flows, sink holes, etc.)	8.03%	20
Major Fire	6.83%	17
Severe Storms	74.70%	186
Winter Storms	88.35%	220
Other (please specify)	4.02%	10
Total Respondents: 249		

Q3 Think back to a recent hazard occurrence (any from questions 1 or 2.)
How would you rate your community's ability to handle the hazard event?

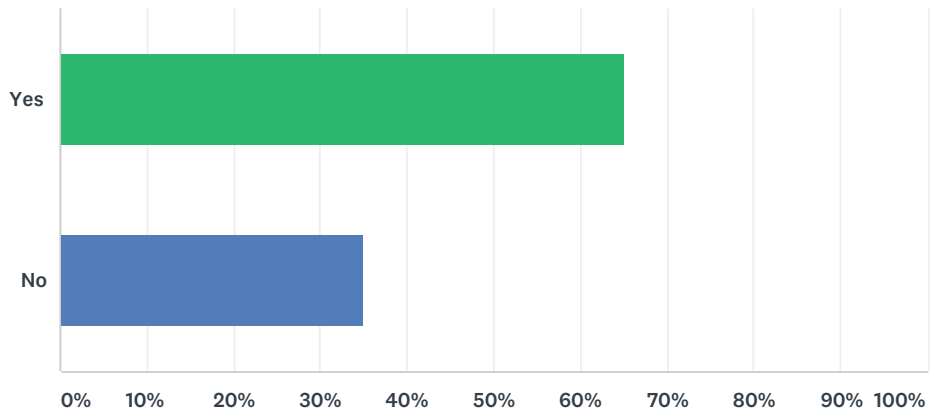
Answered: 241 Skipped: 8



ANSWER CHOICES	RESPONSES	
Excellent	4.56%	11
Good	38.17%	92
Average	43.57%	105
Poor	12.45%	30
Horrible	1.24%	3
TOTAL		241

Q4 During this event did you receive information or warnings from local media (TV, Radio, Text) or social media (Facebook/Twitter) that was either from or forwarded from your local public officials / emergency management officials?

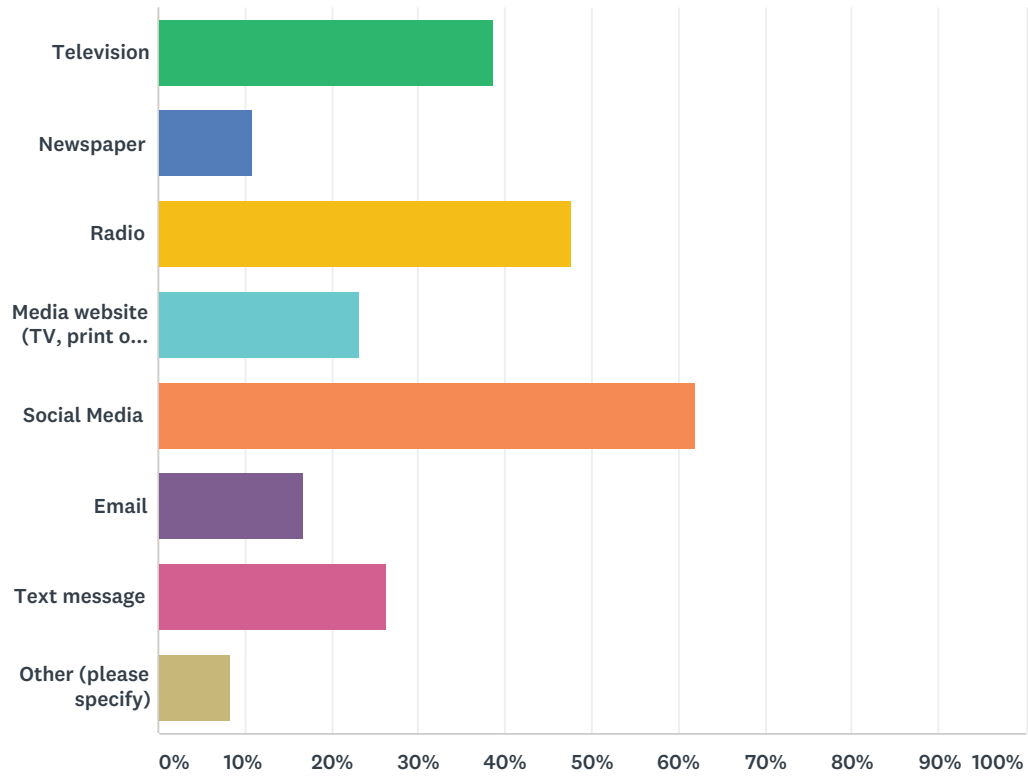
Answered: 241 Skipped: 8



ANSWER CHOICES	RESPONSES	
Yes	65.15%	157
No	34.85%	84
TOTAL		241

Q5 How did you receive this information?

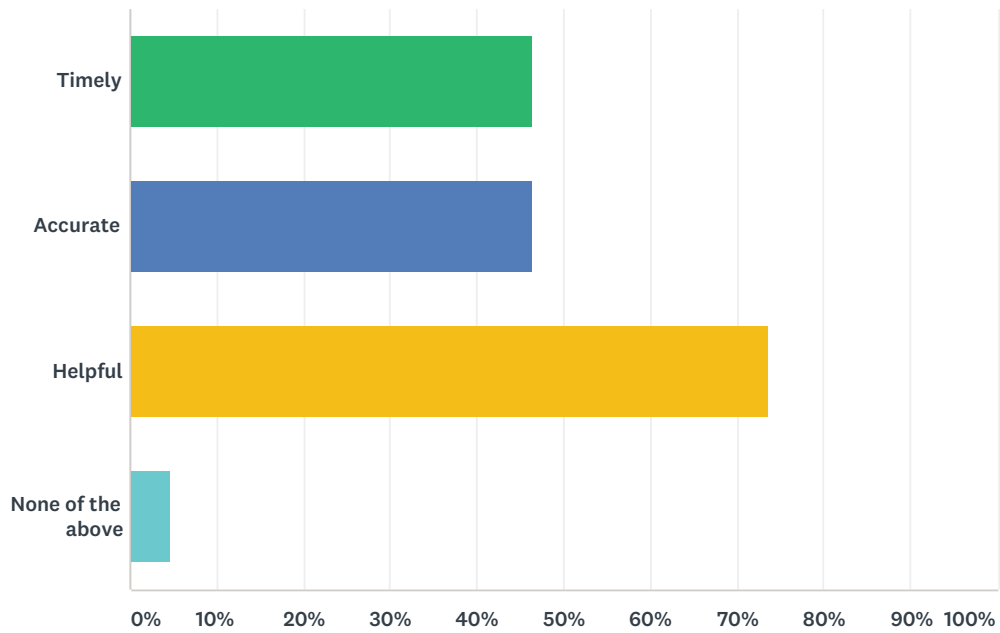
Answered: 155 Skipped: 94



ANSWER CHOICES	RESPONSES	
Television	38.71%	60
Newspaper	10.97%	17
Radio	47.74%	74
Media website (TV, print or radio)	23.23%	36
Social Media	61.94%	96
Email	16.77%	26
Text message	26.45%	41
Other (please specify)	8.39%	13
Total Respondents: 155		

Q6 Was this information timely, accurate and helpful? (choose as many as apply)

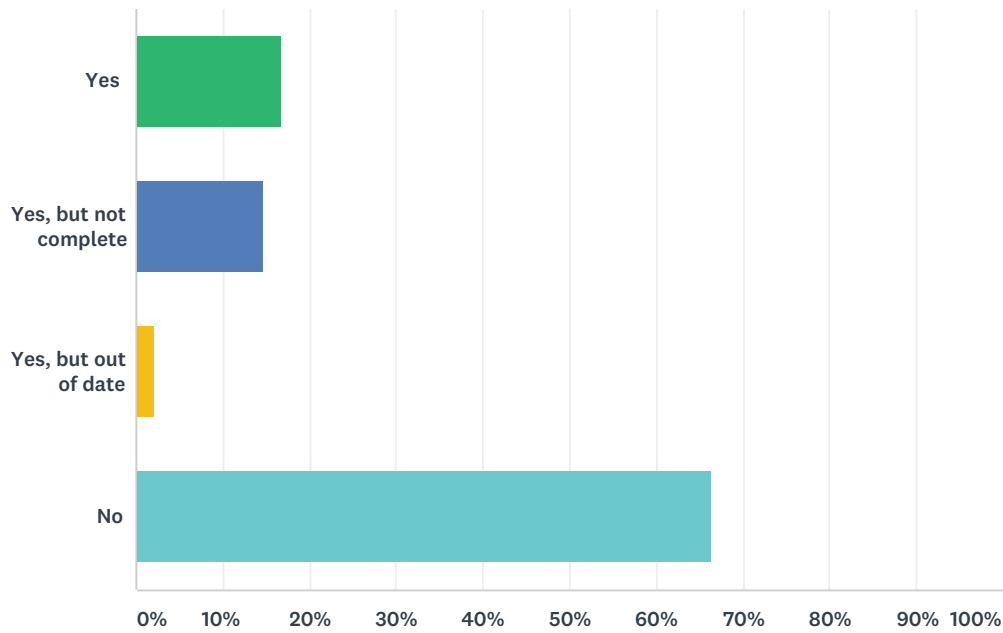
Answered: 155 Skipped: 94



ANSWER CHOICES	RESPONSES	
Timely	46.45%	72
Accurate	46.45%	72
Helpful	73.55%	114
None of the above	4.52%	7
Total Respondents: 155		

Q7 Do you / does your household have a 72-hour kit? (<http://www.ready.gov/build-a-kit>)

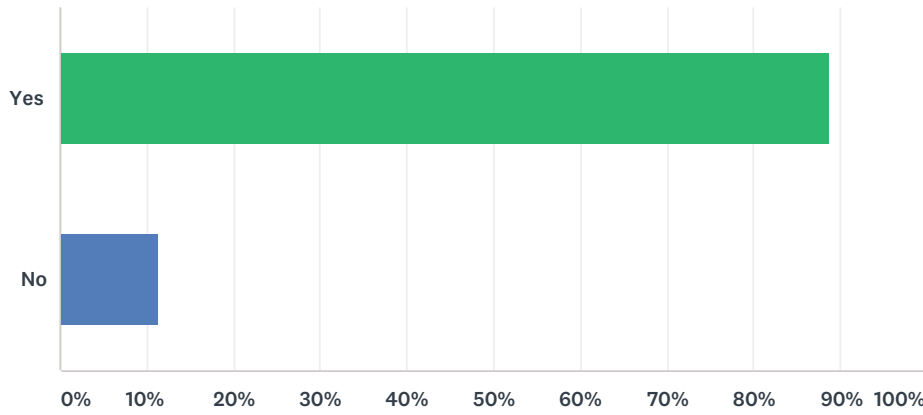
Answered: 238 Skipped: 11



ANSWER CHOICES	RESPONSES	
Yes	16.81%	40
Yes, but not complete	14.71%	35
Yes, but out of date	2.10%	5
No	66.39%	158
TOTAL		238

Q8 Do you have homeowners/renters insurance?

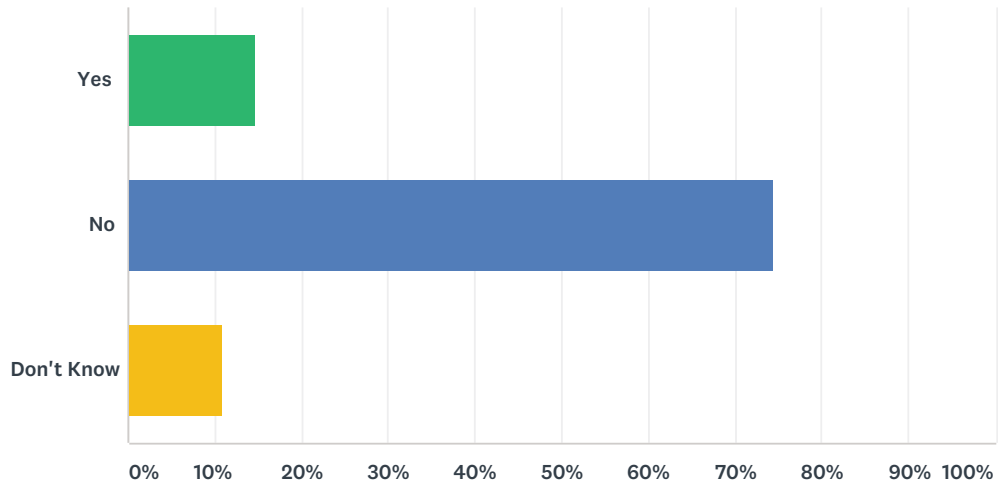
Answered: 238 Skipped: 11



ANSWER CHOICES	RESPONSES	
Yes	88.66%	211
No	11.34%	27
TOTAL		238

Q9 Does your homeowner/renters insurance include flood insurance?

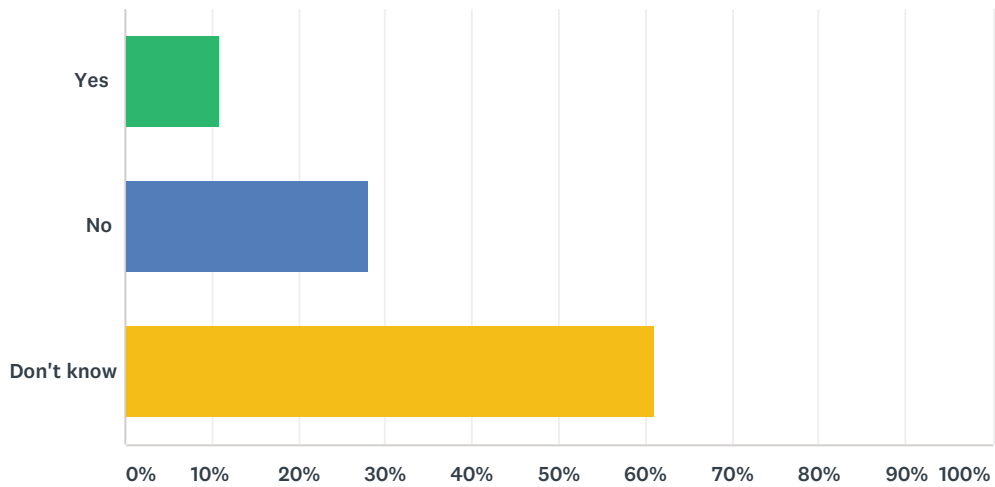
Answered: 211 Skipped: 38



ANSWER CHOICES	RESPONSES	
Yes	14.69%	31
No	74.41%	157
Don't Know	10.90%	23
TOTAL		211

Q10 Does your policy include sewer back up insurance (or have a sewer back up policy rider)?

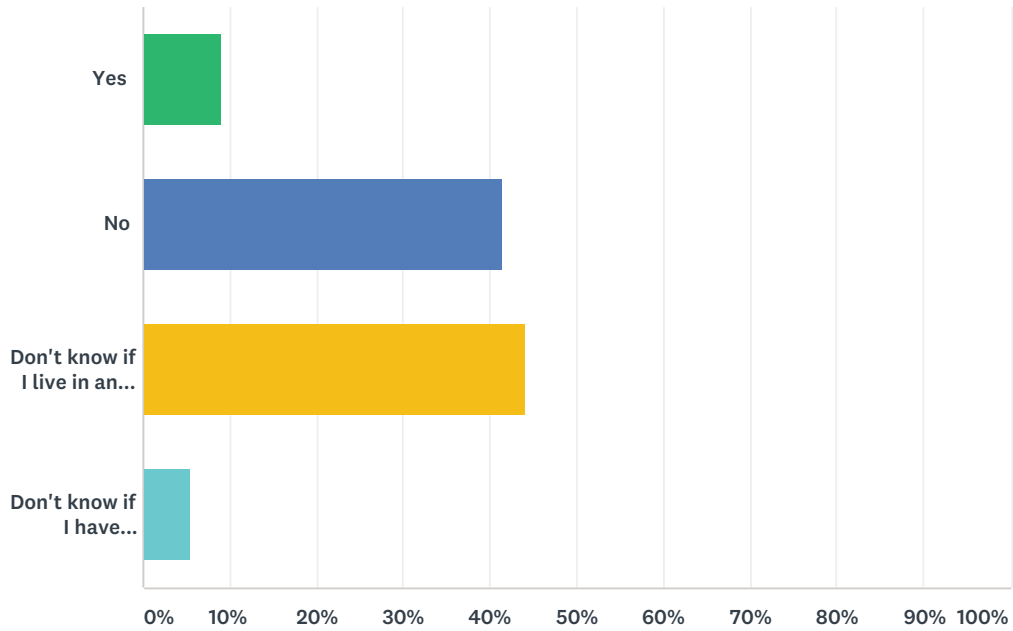
Answered: 211 Skipped: 38



ANSWER CHOICES	RESPONSES
Yes	10.90% 23
No	27.96% 59
Don't know	61.14% 129
TOTAL	211

Q11 If you live in a Special Flood Hazard Area (SFHA), do you have floodplain insurance?

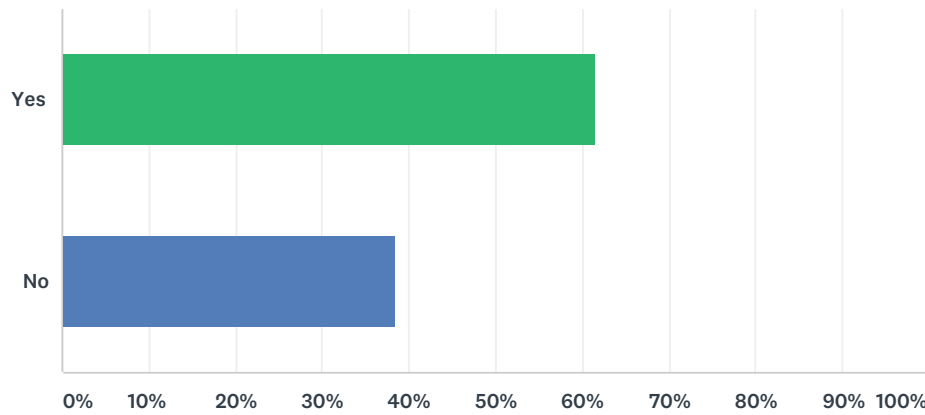
Answered: 236 Skipped: 13



ANSWER CHOICES	RESPONSES	
Yes	8.90%	21
No	41.53%	98
Don't know if I live in an SFHA	44.07%	104
Don't know if I have floodplain insurance	5.51%	13
TOTAL		236

Q12 Are you willing to spend your money on mitigation activities for your home?

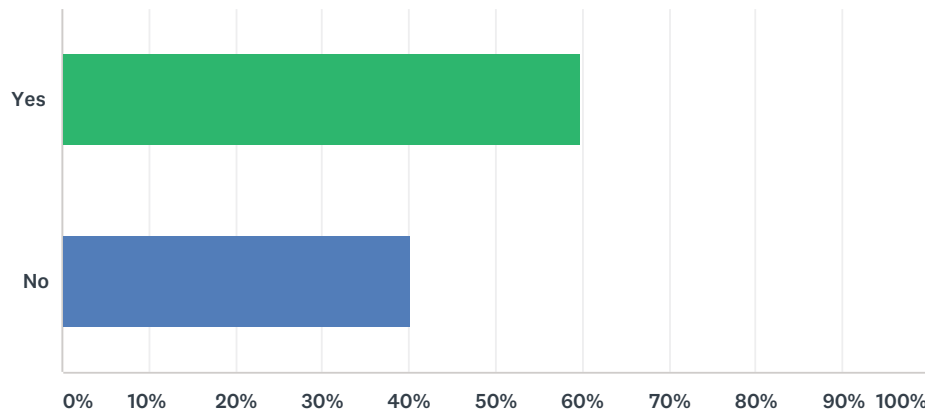
Answered: 231 Skipped: 18



ANSWER CHOICES	RESPONSES	
Yes	61.47%	142
No	38.53%	89
TOTAL		231

Q13 Have you performed any improvements to your home to reduce your risk from a hazard?

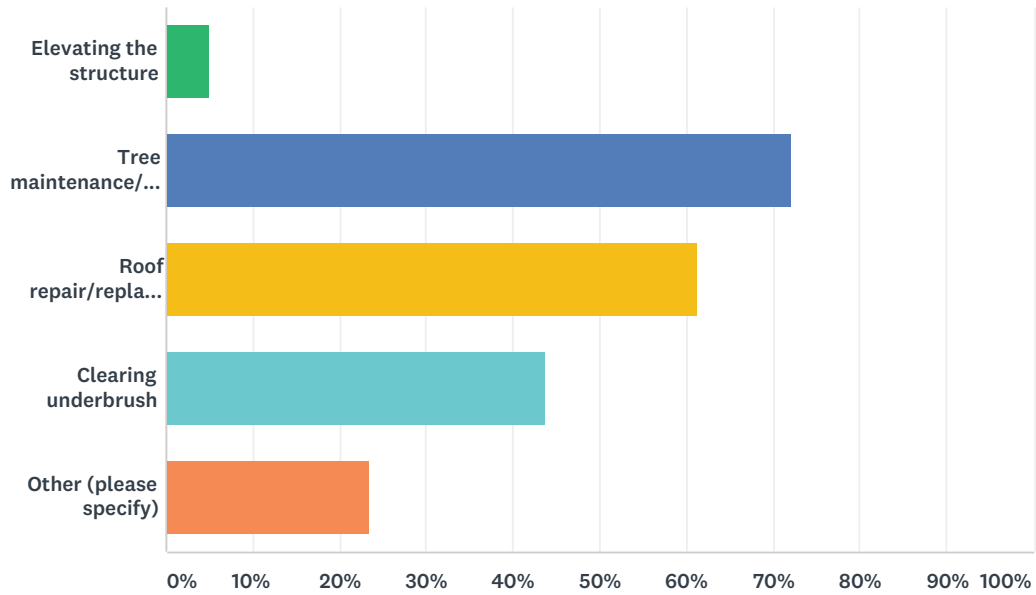
Answered: 231 Skipped: 18



ANSWER CHOICES	RESPONSES	
Yes	59.74%	138
No	40.26%	93
TOTAL		231

Q14 Please indicate what improvements you have made:

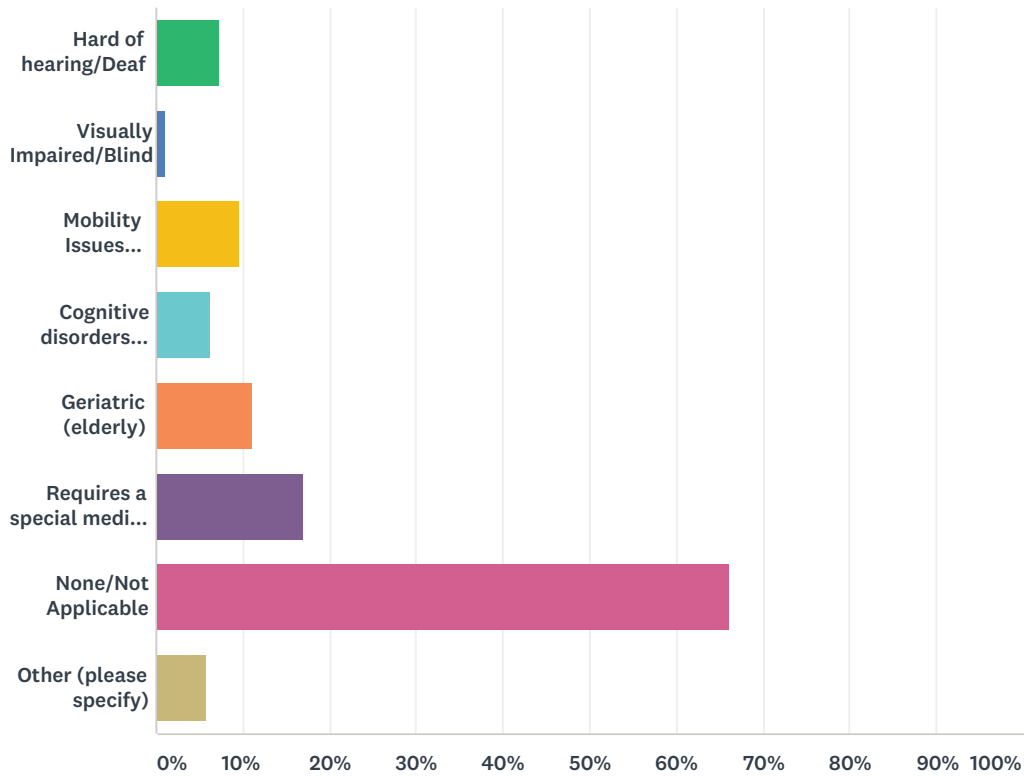
Answered: 137 Skipped: 112



ANSWER CHOICES	RESPONSES
Elevating the structure	5.11% 7
Tree maintenance/removal	72.26% 99
Roof repair/replacement	61.31% 84
Clearing underbrush	43.80% 60
Other (please specify)	23.36% 32
Total Respondents: 137	

Q15 Do you, or someone who resides in your residence, have a special need that emergency service providers should be aware of in an emergency? (Please pick all the apply)

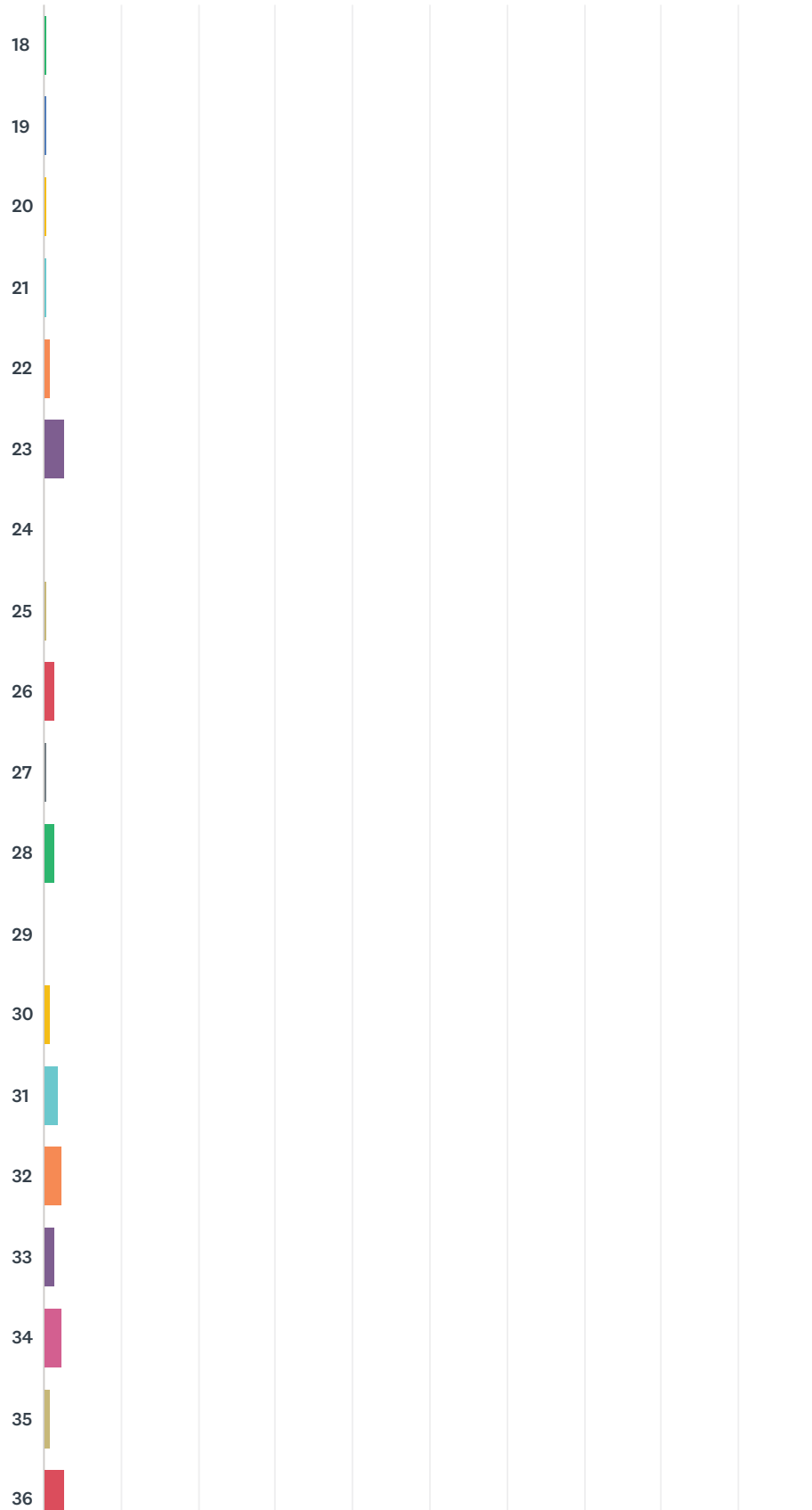
Answered: 207 Skipped: 42




ANSWER CHOICES	RESPONSES	
Hard of hearing/Deaf	7.25%	15
Visually Impaired/Blind	0.97%	2
Mobility Issues (non-ambulatory, confined to a wheelchair, requires the use of a cane or walker)	9.66%	20
Cognitive disorders (includes autism, depression, etc.)	6.28%	13
Geriatric (elderly)	11.11%	23
Requires a special medical device (such as a Ventilator, CPAP machine, or drugs that require refrigeration [I.E. insulin])	16.91%	35
None/Not Applicable	66.18%	137
Other (please specify)	5.80%	12
Total Respondents: 207		

Q16 Please provide your age

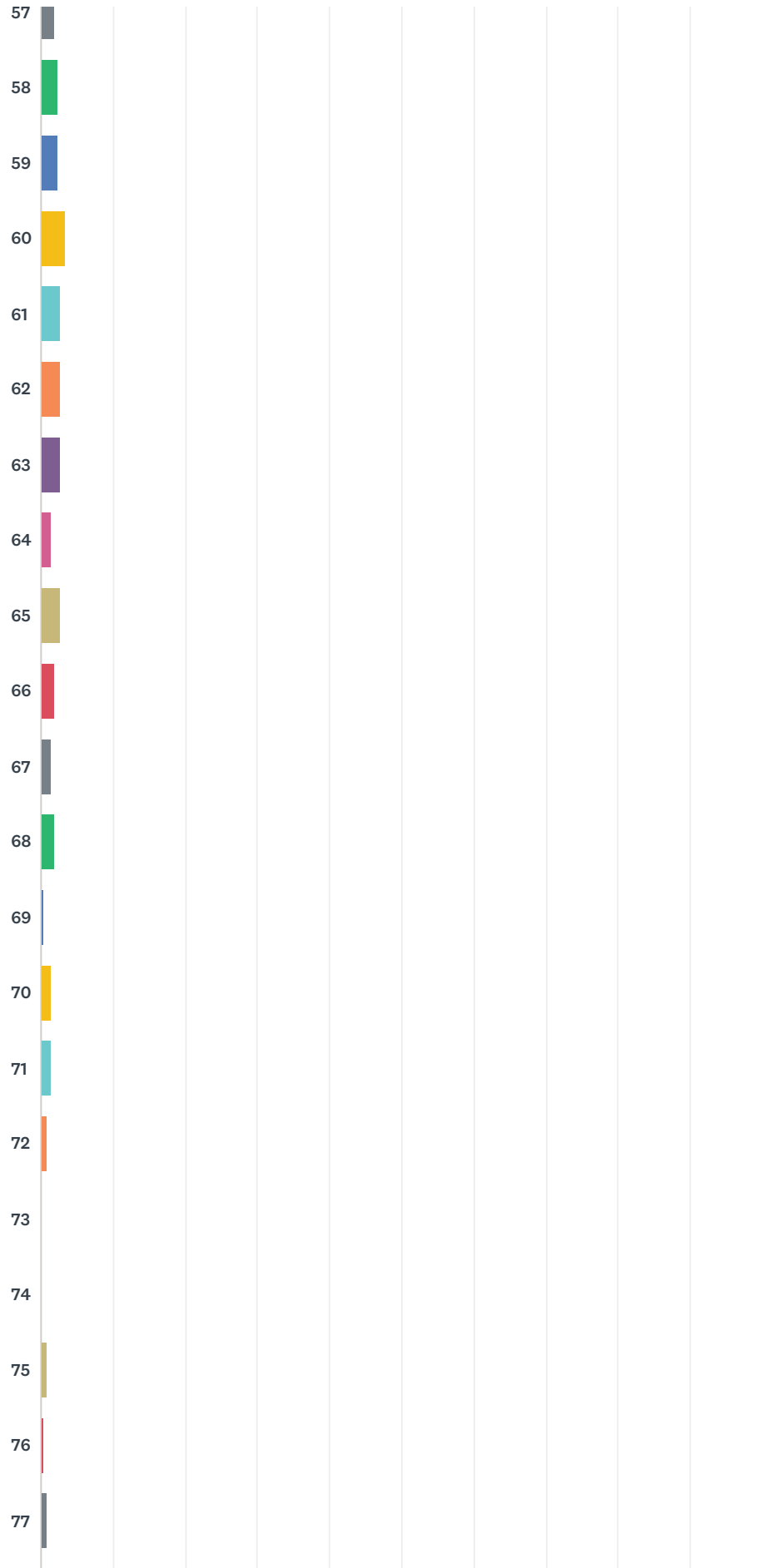
Answered: 215 Skipped: 34



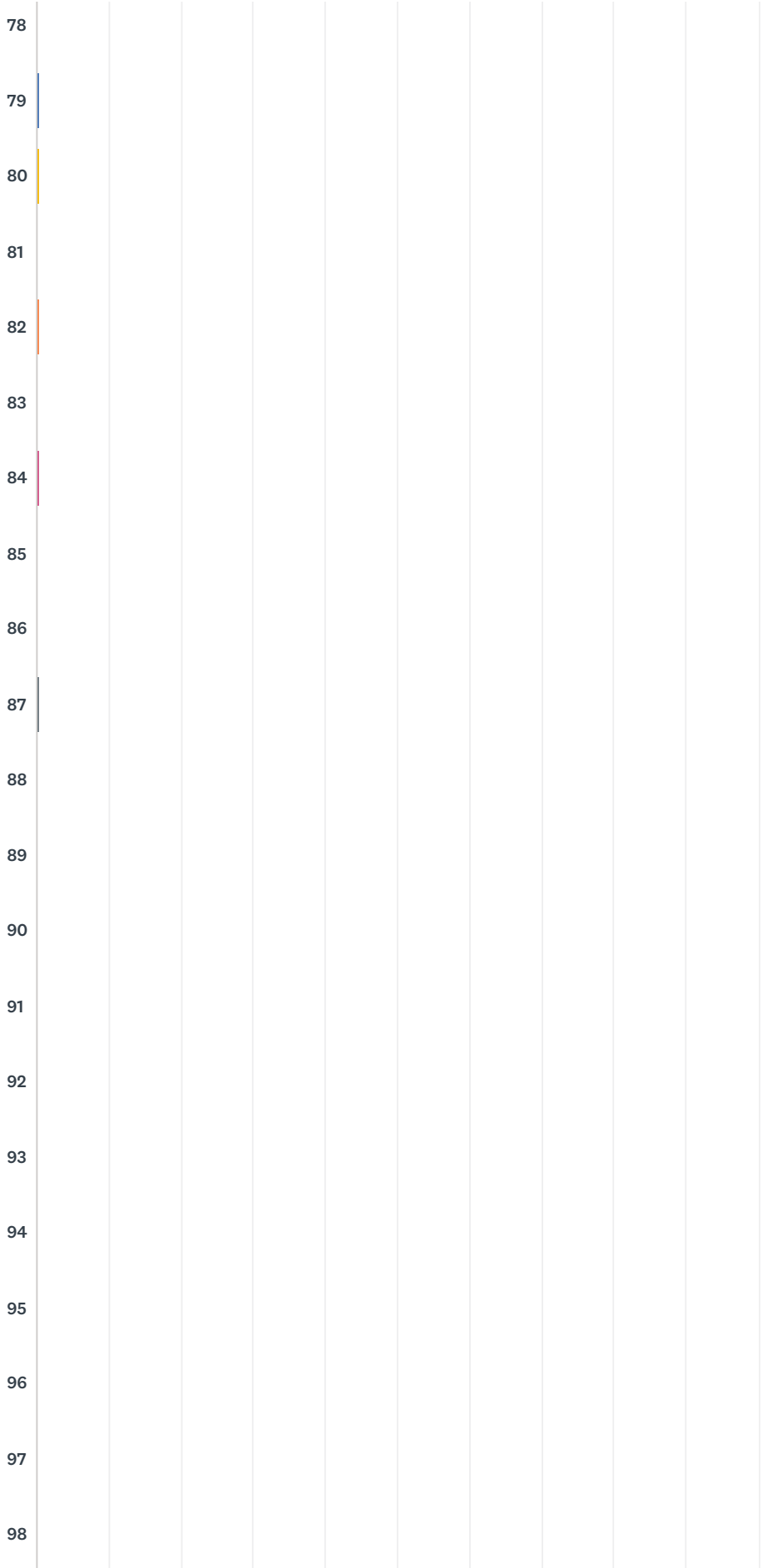
Region VII Planning & Development Council Hazard Mitigation Survey



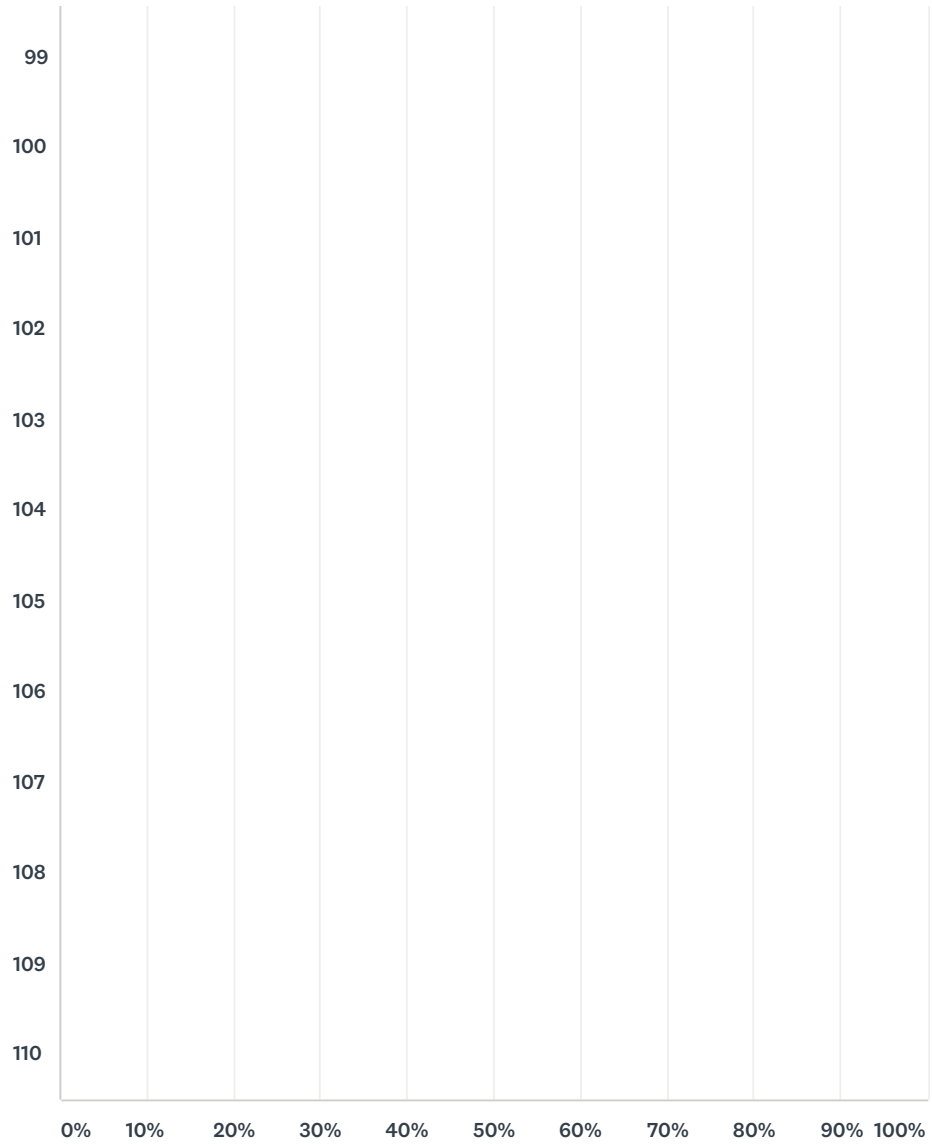
Region VII Planning & Development Council Hazard Mitigation Survey



Region VII Planning & Development Council Hazard Mitigation Survey



Region VII Planning & Development Council Hazard Mitigation Survey



ANSWER CHOICES	RESPONSES	
18	0.47%	1
19	0.47%	1
20	0.47%	1
21	0.47%	1
22	0.93%	2
23	2.79%	6
24	0.00%	0
25	0.47%	1
26	1.40%	3
27	0.47%	1
28	1.40%	3

Region VII Planning & Development Council Hazard Mitigation Survey

29	0.00%	0
30	0.93%	2
31	1.86%	4
32	2.33%	5
33	1.40%	3
34	2.33%	5
35	0.93%	2
36	2.79%	6
37	2.79%	6
38	1.40%	3
39	4.19%	9
40	2.79%	6
41	2.33%	5
42	1.86%	4
43	0.00%	0
44	1.86%	4
45	2.79%	6
46	2.79%	6
47	3.26%	7
48	1.86%	4
49	0.47%	1
50	2.79%	6
51	1.40%	3
52	1.86%	4
53	2.33%	5
54	3.26%	7
55	0.47%	1
56	1.40%	3
57	1.86%	4
58	2.33%	5
59	2.33%	5
60	3.26%	7
61	2.79%	6
62	2.79%	6
63	2.79%	6

Region VII Planning & Development Council Hazard Mitigation Survey

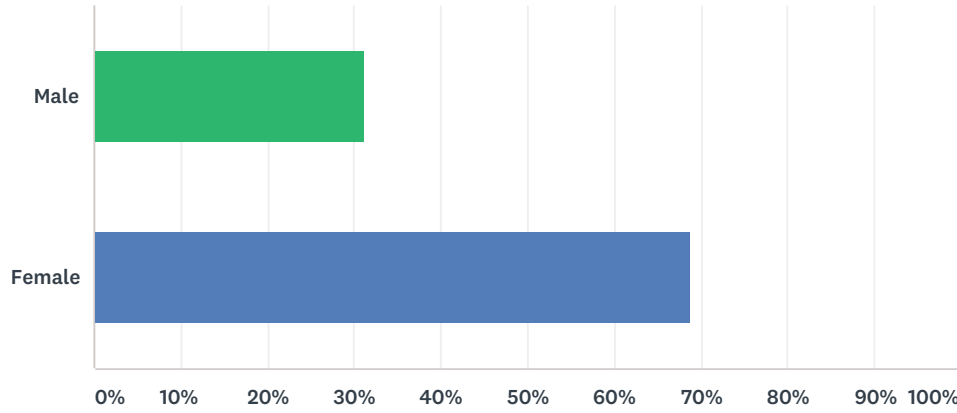
64	1.40%	3
65	2.79%	6
66	1.86%	4
67	1.40%	3
68	1.86%	4
69	0.47%	1
70	1.40%	3
71	1.40%	3
72	0.93%	2
73	0.00%	0
74	0.00%	0
75	0.93%	2
76	0.47%	1
77	0.93%	2
78	0.00%	0
79	0.47%	1
80	0.47%	1
81	0.00%	0
82	0.47%	1
83	0.00%	0
84	0.47%	1
85	0.00%	0
86	0.00%	0
87	0.47%	1
88	0.00%	0
89	0.00%	0
90	0.00%	0
91	0.00%	0
92	0.00%	0
93	0.00%	0
94	0.00%	0
95	0.00%	0
96	0.00%	0
97	0.00%	0
98	0.00%	0

Region VII Planning & Development Council Hazard Mitigation Survey

99	0.00%	0
100	0.00%	0
101	0.00%	0
102	0.00%	0
103	0.00%	0
104	0.00%	0
105	0.00%	0
106	0.00%	0
107	0.00%	0
108	0.00%	0
109	0.00%	0
110	0.00%	0
TOTAL		215

Q17 Gender

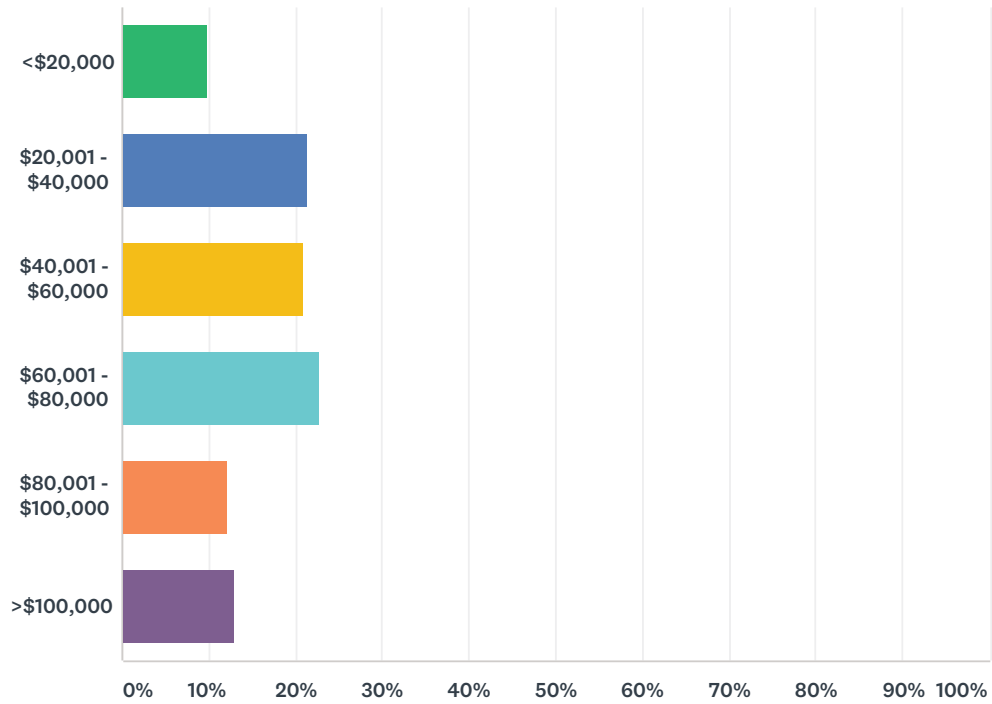
Answered: 215 Skipped: 34



ANSWER CHOICES	RESPONSES	
Male	31.16%	67
Female	68.84%	148
TOTAL		215

Q18 Please indicate your household income:

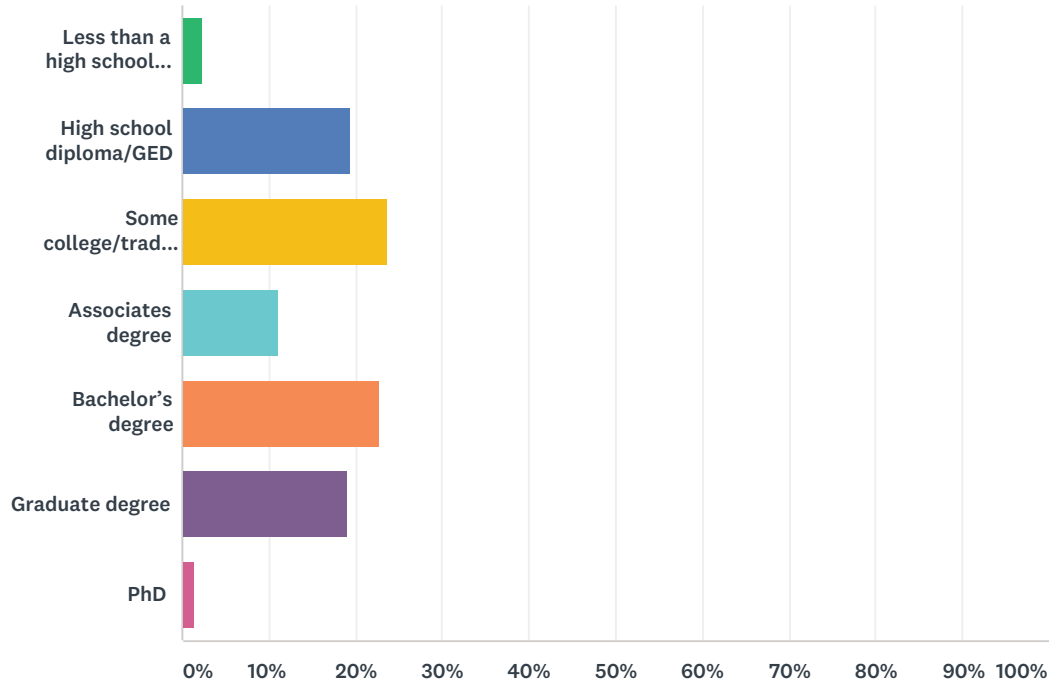
Answered: 215 Skipped: 34



ANSWER CHOICES	RESPONSES	
<\$20,000	9.77%	21
\$20,001 - \$40,000	21.40%	46
\$40,001 - \$60,000	20.93%	45
\$60,001 - \$80,000	22.79%	49
\$80,001 - \$100,000	12.09%	26
>\$100,000	13.02%	28
TOTAL		215

Q19 Please indicate your level of education


Answered: 215 Skipped: 34



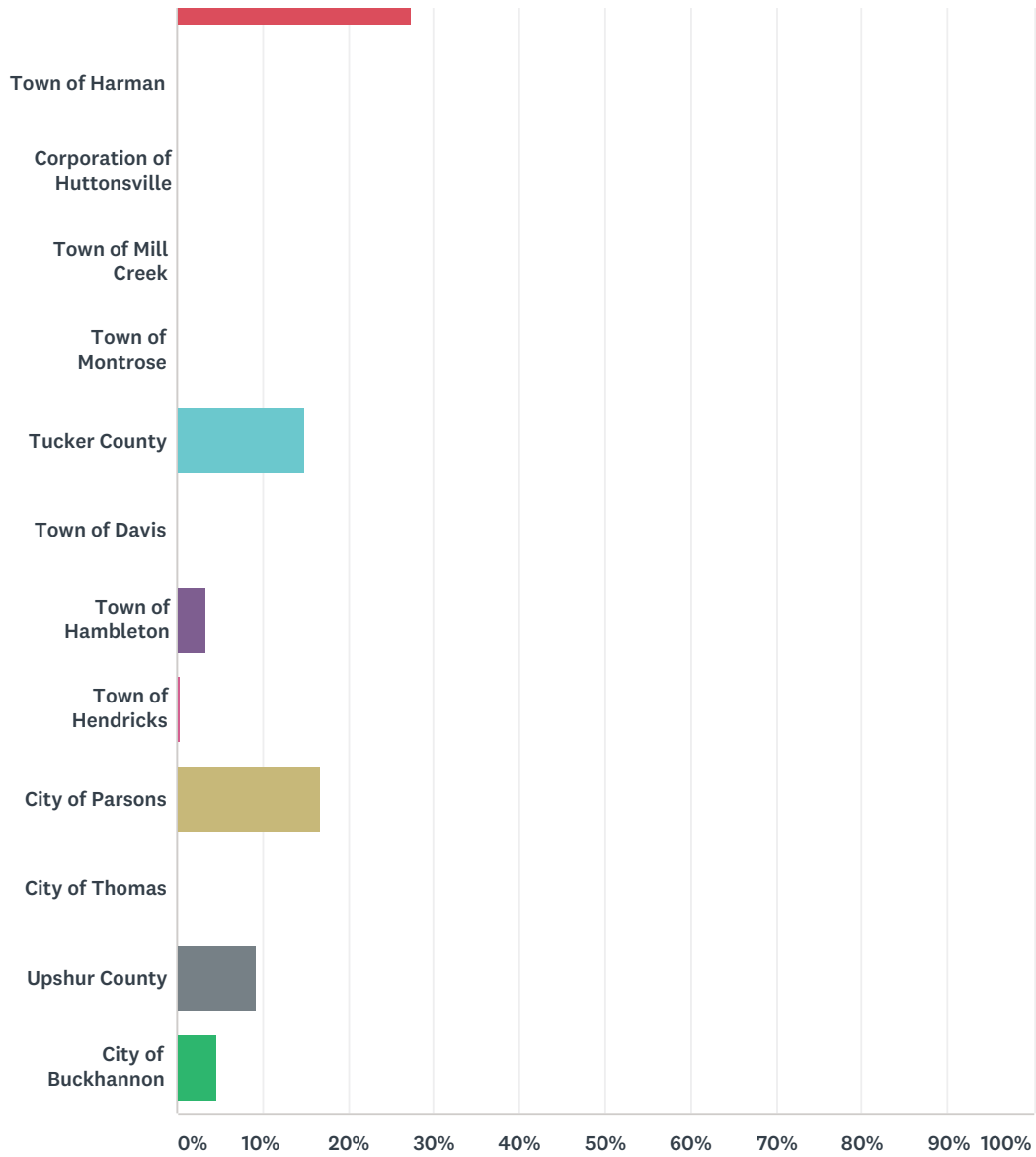
ANSWER CHOICES	RESPONSES	
Less than a high school diploma	2.33%	5
High school diploma/GED	19.53%	42
Some college/trade school	23.72%	51
Associates degree	11.16%	24
Bachelor's degree	22.79%	49
Graduate degree	19.07%	41
PhD	1.40%	3
TOTAL		215

Q20 Where do you live?

Answered: 215 Skipped: 34



Region VII Planning & Development Council Hazard Mitigation Survey



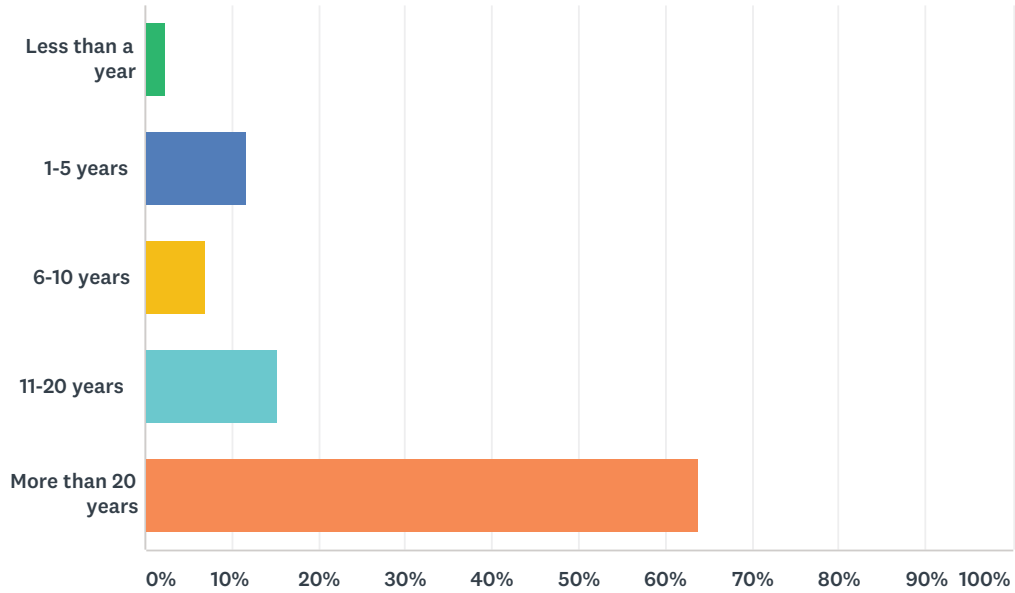
ANSWER CHOICES	RESPONSES	
Barbour County	6.05%	13
Town of Belington	0.93%	2
Town of Junior	0.00%	0
City of Philippi	3.26%	7
Braxton County	0.00%	0
Town of Burnsville	0.00%	0
Town of Flatwoods	0.00%	0
Town of Gassaway	0.00%	0
Town of Sutton	0.00%	0
Gilmer County	0.00%	0
Town of Glenville	0.47%	1

Region VII Planning & Development Council Hazard Mitigation Survey

Town of Sand Fork (Layopolis)	0.00%	0
Lewis County	1.40%	3
Town of Jane Lew	0.47%	1
City of Weston	0.47%	1
Randolph County	9.30%	20
Town of Beverly	0.47%	1
Town of Coalton	0.47%	1
City of Elkins	27.44%	59
Town of Harman	0.00%	0
Corporation of Huttonsville	0.00%	0
Town of Mill Creek	0.00%	0
Town of Montrose	0.00%	0
Tucker County	14.88%	32
Town of Davis	0.00%	0
Town of Hambleton	3.26%	7
Town of Hendricks	0.47%	1
City of Parsons	16.74%	36
City of Thomas	0.00%	0
Upshur County	9.30%	20
City of Buckhannon	4.65%	10
TOTAL		215

Q21 How long have you resided in your community?

Answered: 215 Skipped: 34



ANSWER CHOICES	RESPONSES	
Less than a year	2.33%	5
1-5 years	11.63%	25
6-10 years	6.98%	15
11-20 years	15.35%	33
More than 20 years	63.72%	137
TOTAL		215

Q22 If you would like to take part in additional surveys regarding potential hazard mitigation projects please provide a valid email address.

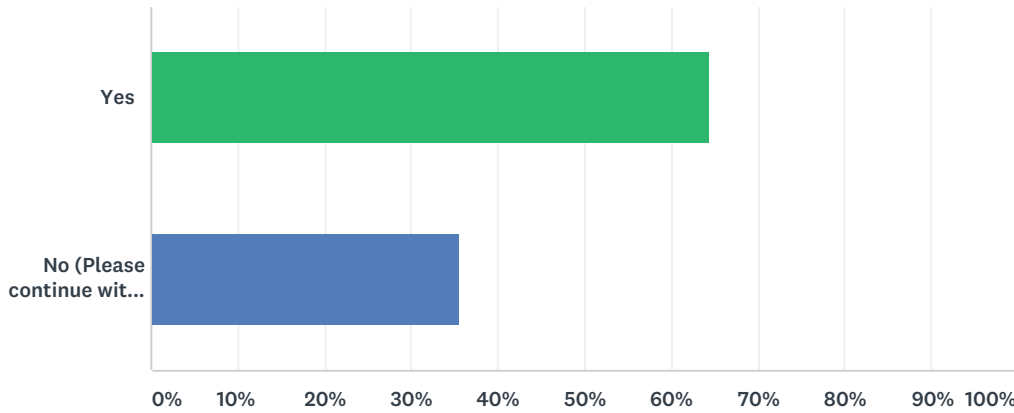
Answered: 27 Skipped: 222

Q23 Please share any other comments you have

Answered: 12 Skipped: 237

Q1 Did you respond to the previous survey about risks and vulnerabilities?

Answered: 59 Skipped: 0



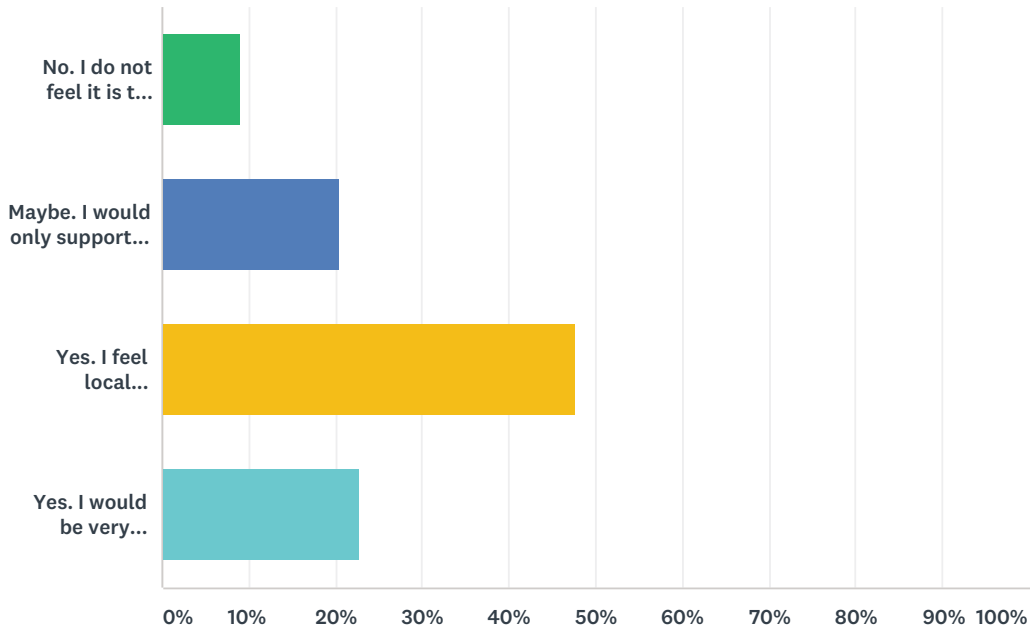
ANSWER CHOICES	RESPONSES	
Yes	64.41%	38
No (Please continue with this survey even if you did not respond to the previous survey!)	35.59%	21
TOTAL		59

Q2 Our mitigation plan seeks to outline projects to lessen our exposure to these types of hazards. What do you feel our priorities should be?

Answered: 35 Skipped: 24

Q3 Would you be supportive of additional regulatory efforts to encourage or require mitigation actions?

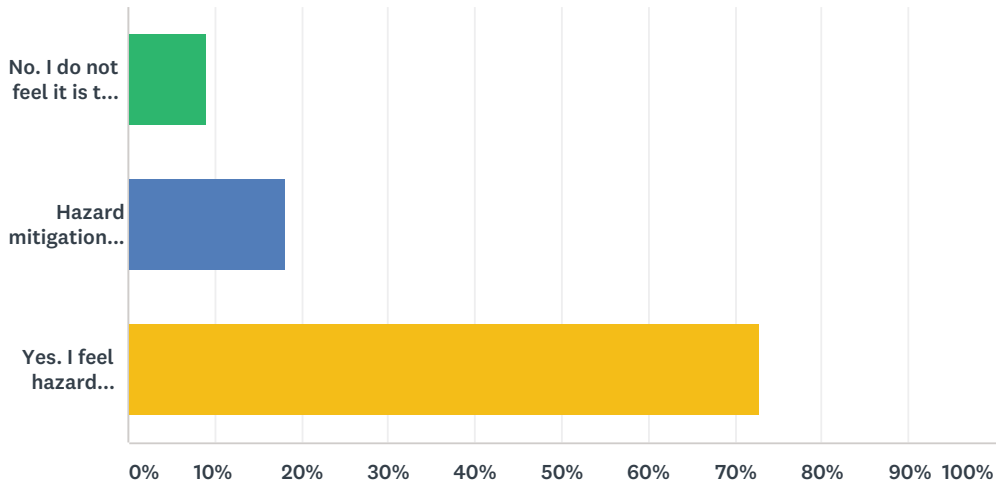
Answered: 44 Skipped: 15



ANSWER CHOICES	RESPONSES	
No. I do not feel it is the role of local government to encourage or require hazard mitigation.	9.09%	4
Maybe. I would only support encouragement of mitigation actions.	20.45%	9
Yes. I feel local government has a role in protecting publicly-owned assets and infrastructure.	47.73%	21
Yes. I would be very supportive of such efforts and feel that hazard mitigation should be mandatory.	22.73%	10
TOTAL		44

Q4 Would you be supportive of the use of tax dollars for grant programs, construction of mitigating infrastructure, etc.?

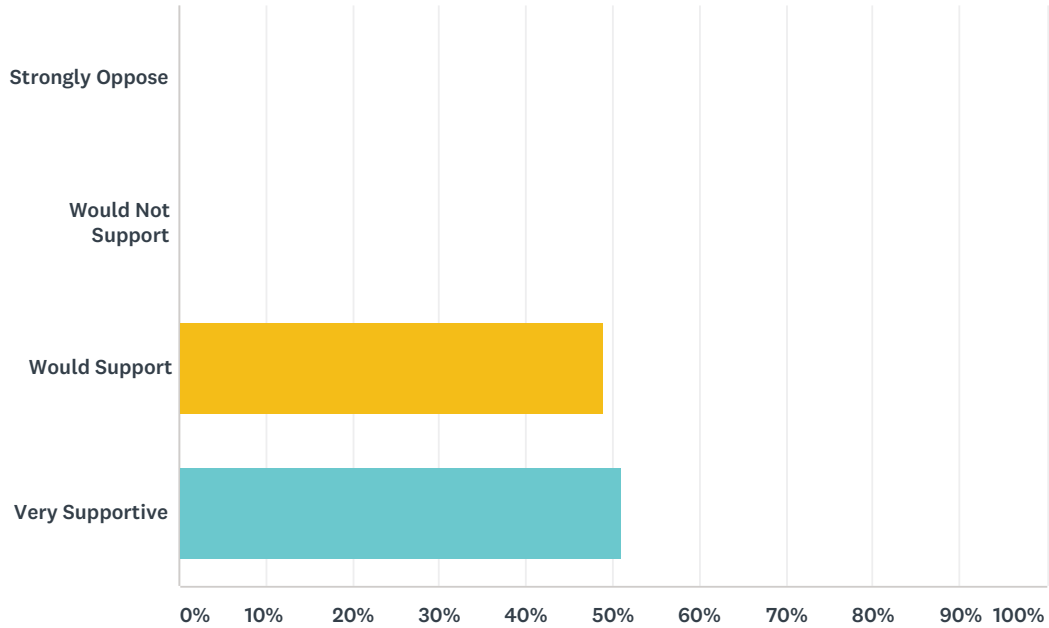
Answered: 44 Skipped: 15



ANSWER CHOICES	RESPONSES	
No. I do not feel it is the role of government to encourage or require hazard mitigation.	9.09%	4
Hazard mitigation efforts should be funded entirely by property owners, whether those owners are public or private entities or individuals.	18.18%	8
Yes. I feel hazard mitigation could be a beneficial use of tax dollars.	72.73%	32
TOTAL		44

Q5 Upgrading water systems to eliminate breaks and leaks.

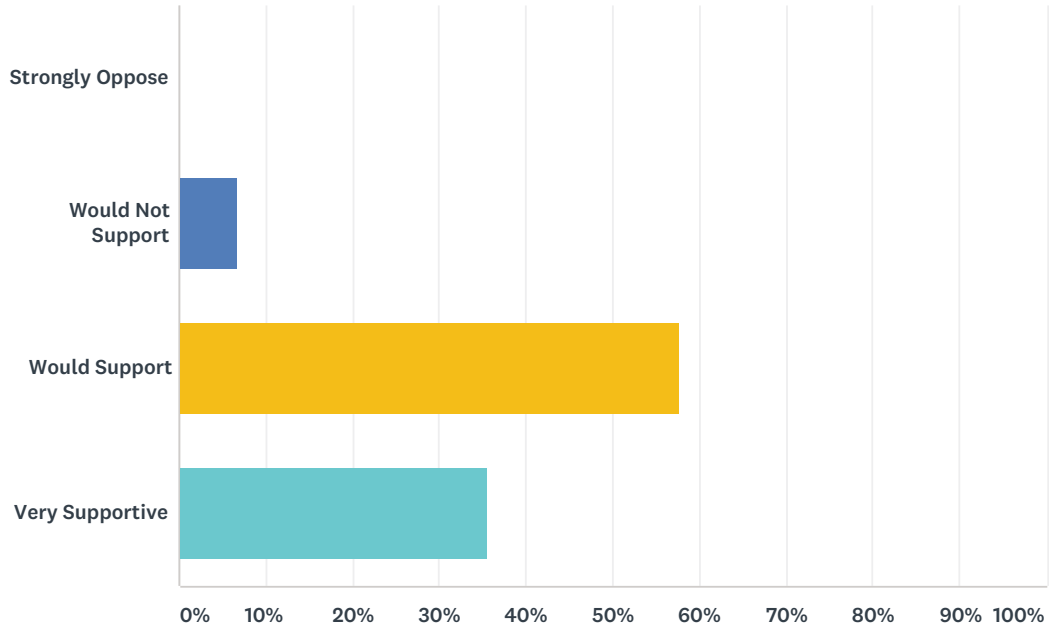
Answered: 45 Skipped: 14



ANSWER CHOICES	RESPONSES
Strongly Oppose	0.00% 0
Would Not Support	0.00% 0
Would Support	48.89% 22
Very Supportive	51.11% 23
TOTAL	45

Q6 Grant programs or regulatory efforts to address stormwater problems.

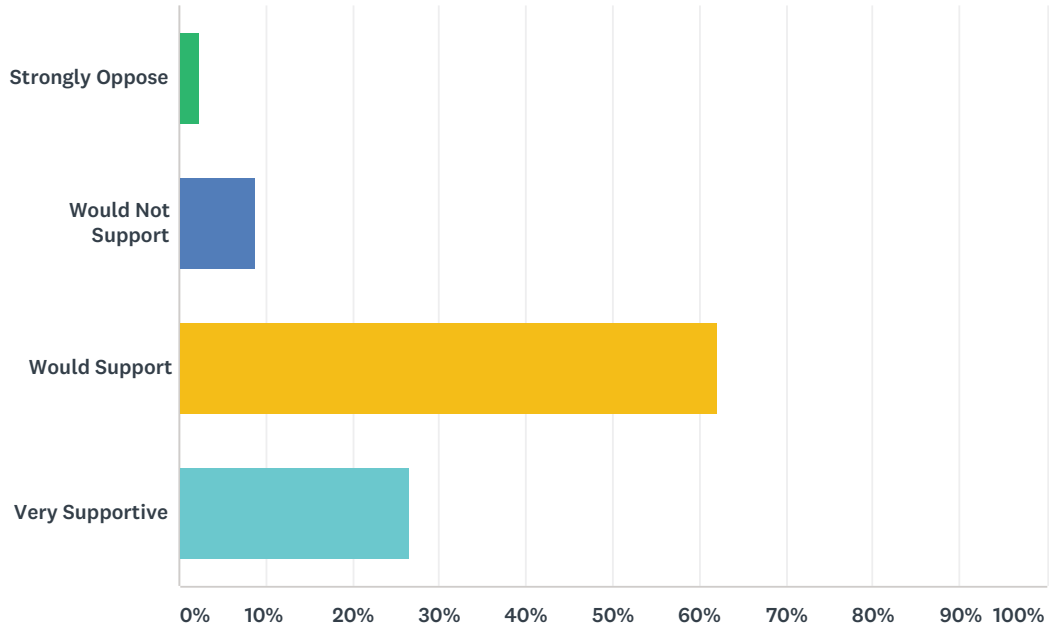
Answered: 45 Skipped: 14



ANSWER CHOICES	RESPONSES	
Strongly Oppose	0.00%	0
Would Not Support	6.67%	3
Would Support	57.78%	26
Very Supportive	35.56%	16
TOTAL		45

Q7 Regulatory-driven water conservation during drought conditions.

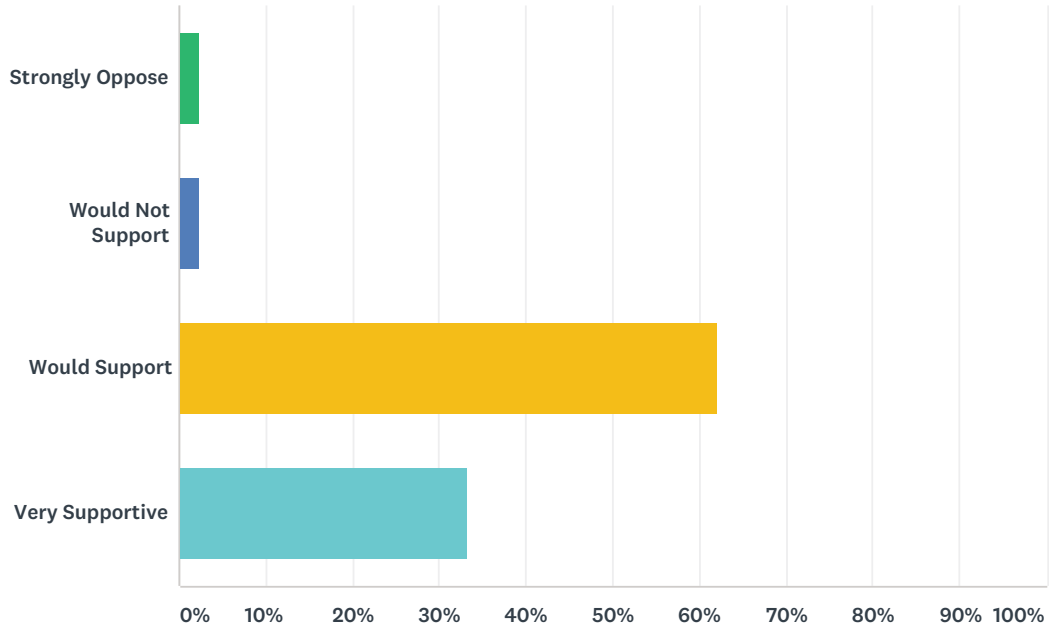
Answered: 45 Skipped: 14



ANSWER CHOICES	RESPONSES	
Strongly Oppose	2.22%	1
Would Not Support	8.89%	4
Would Support	62.22%	28
Very Supportive	26.67%	12
TOTAL		45

Q8 Educate residents on personal mitigation opportunities.

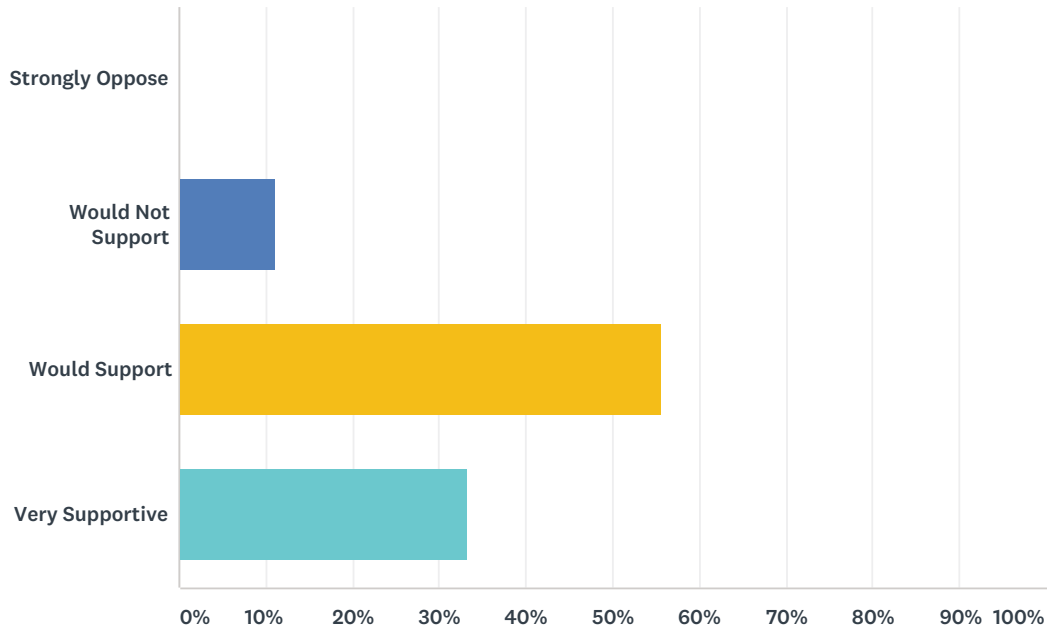
Answered: 45 Skipped: 14



ANSWER CHOICES	RESPONSES
Strongly Oppose	2.22% 1
Would Not Support	2.22% 1
Would Support	62.22% 28
Very Supportive	33.33% 15
TOTAL	45

Q9 Provide grants or other incentive programs to encourage the installation of generators at public facilities, businesses, etc.

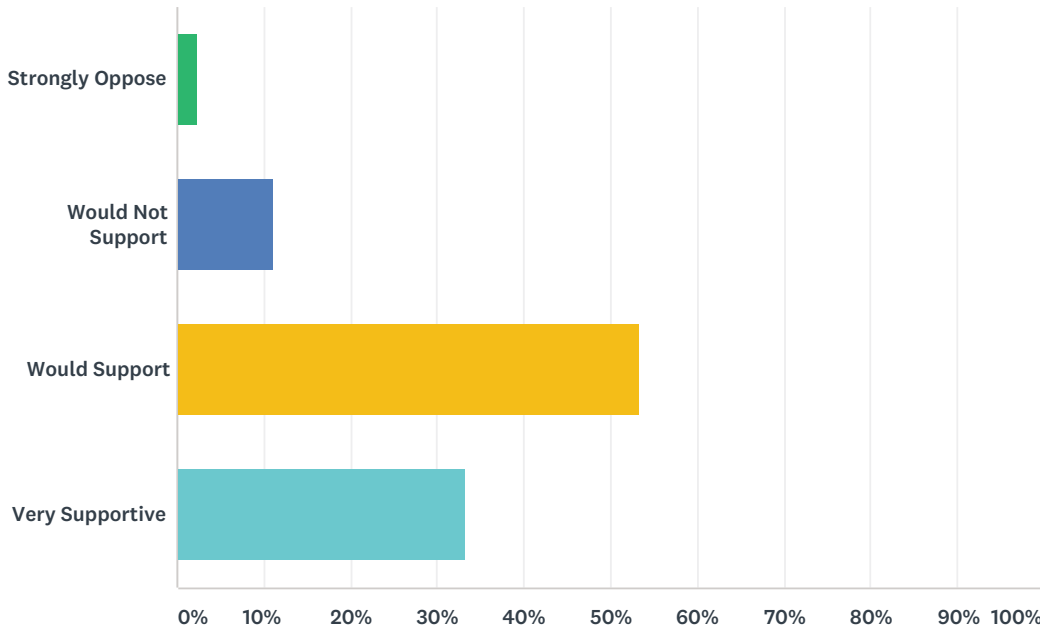
Answered: 45 Skipped: 14



ANSWER CHOICES	RESPONSES	
Strongly Oppose	0.00%	0
Would Not Support	11.11%	5
Would Support	55.56%	25
Very Supportive	33.33%	15
TOTAL		45

Q10 Regulate the types of development permitted in areas highly vulnerable to various hazards.

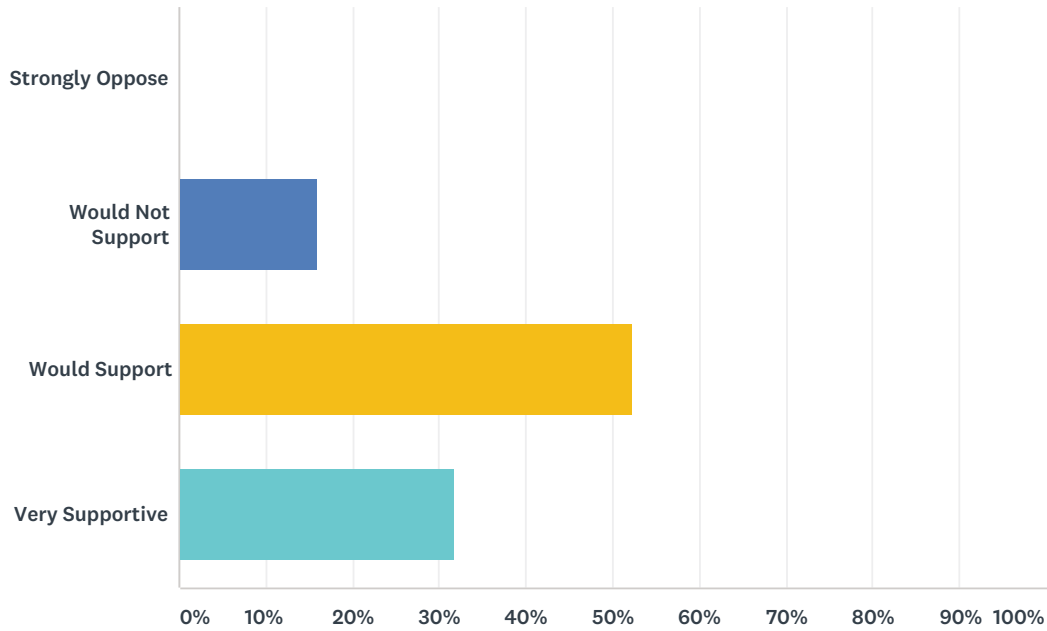
Answered: 45 Skipped: 14



ANSWER CHOICES	RESPONSES
Strongly Oppose	2.22% 1
Would Not Support	11.11% 5
Would Support	53.33% 24
Very Supportive	33.33% 15
TOTAL	45

Q11 Provide grants or incentives to encourage tree planting in or along parking areas, streets, etc.

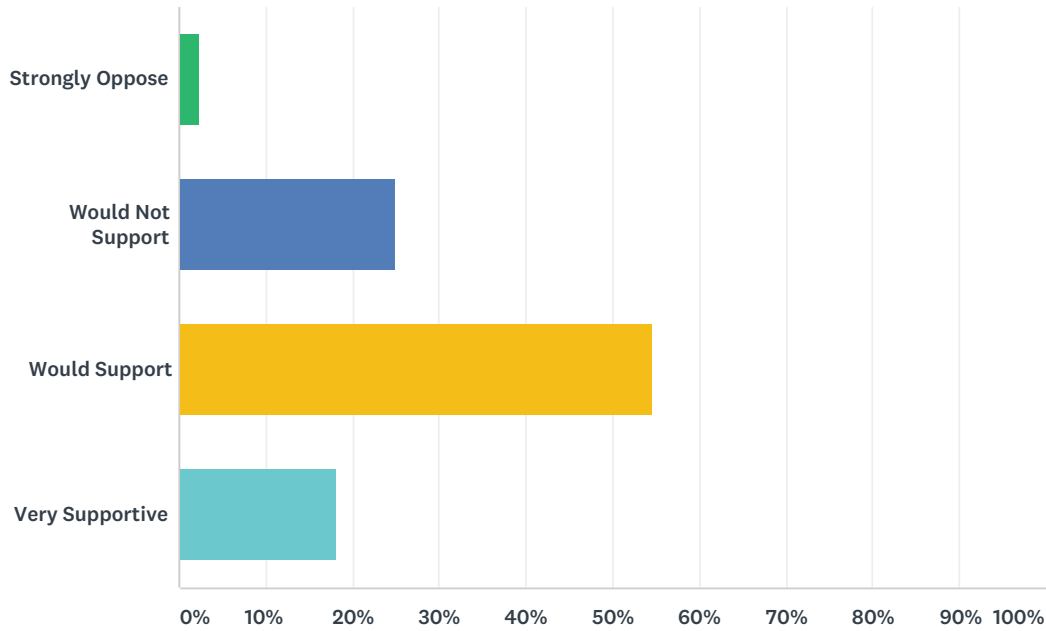
Answered: 44 Skipped: 15



ANSWER CHOICES	RESPONSES	
Strongly Oppose	0.00%	0
Would Not Support	15.91%	7
Would Support	52.27%	23
Very Supportive	31.82%	14
TOTAL		44

Q12 Provide grants or incentives to residents to encourage elevation of flood-prone homes.

Answered: 44 Skipped: 15



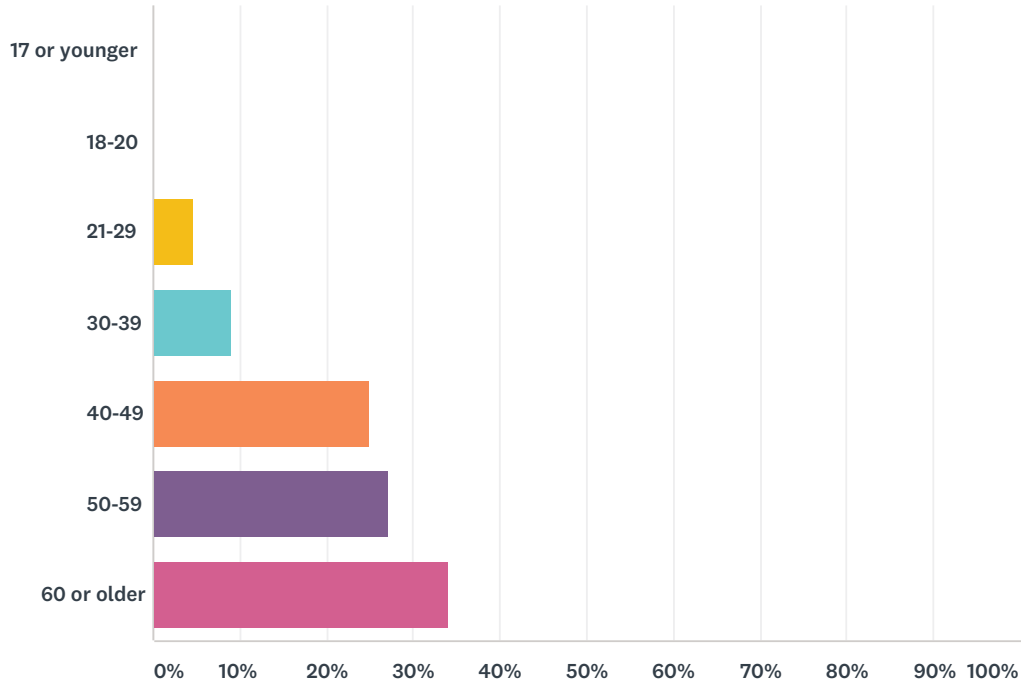
ANSWER CHOICES	RESPONSES	
Strongly Oppose	2.27%	1
Would Not Support	25.00%	11
Would Support	54.55%	24
Very Supportive	18.18%	8
TOTAL		44

Q13 What other mitigation actions not mentioned above (if any) would you support?

Answered: 6 Skipped: 53

Q14 What is your age?

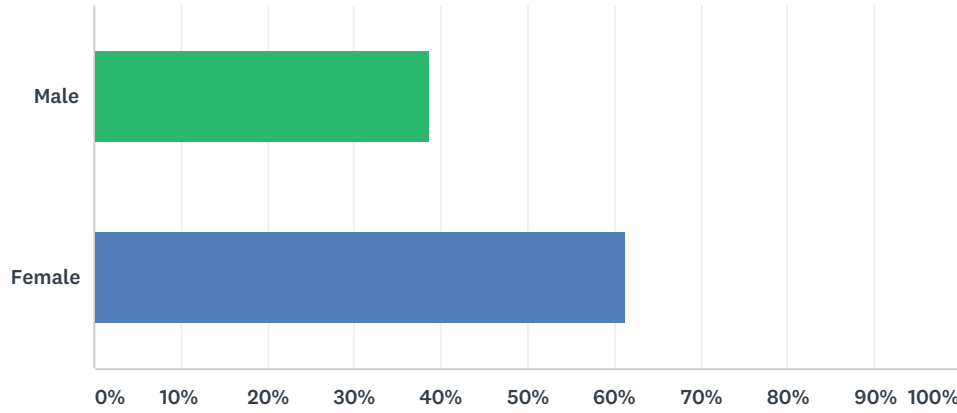
Answered: 44 Skipped: 15



ANSWER CHOICES	RESPONSES	
17 or younger	0.00%	0
18-20	0.00%	0
21-29	4.55%	2
30-39	9.09%	4
40-49	25.00%	11
50-59	27.27%	12
60 or older	34.09%	15
TOTAL		44

Q15 Are you male or female?

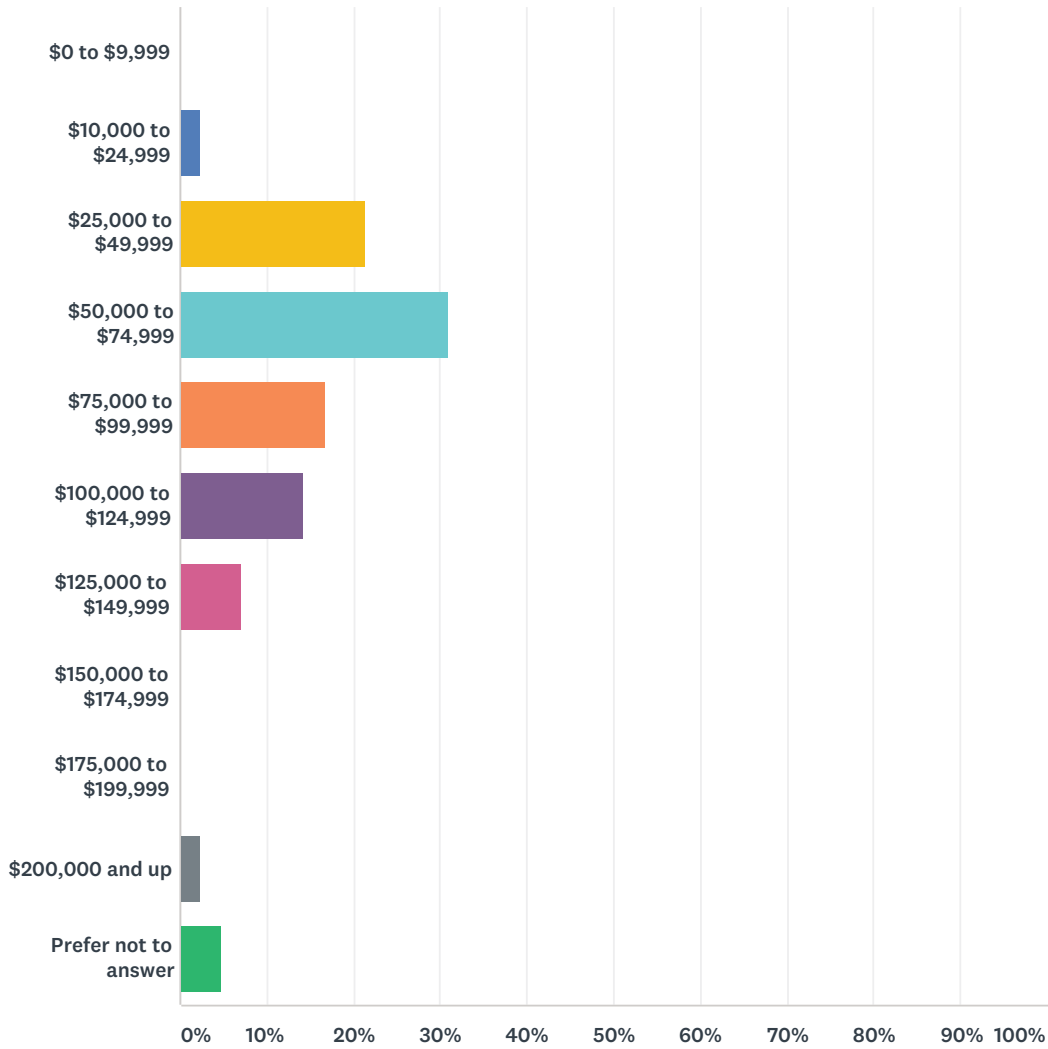
Answered: 44 Skipped: 15



ANSWER CHOICES	RESPONSES	
Male	38.64%	17
Female	61.36%	27
TOTAL		44

Q16 How much total combined money did all members of your HOUSEHOLD earn last year?

Answered: 42 Skipped: 17



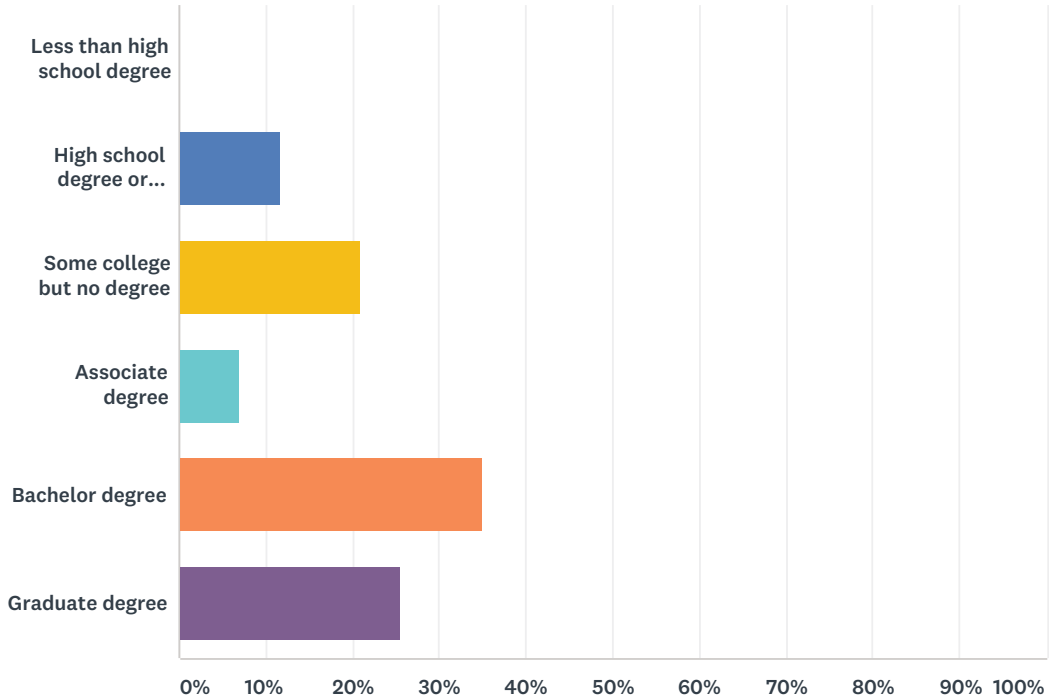
ANSWER CHOICES	RESPONSES	
\$0 to \$9,999	0.00%	0
\$10,000 to \$24,999	2.38%	1
\$25,000 to \$49,999	21.43%	9
\$50,000 to \$74,999	30.95%	13
\$75,000 to \$99,999	16.67%	7
\$100,000 to \$124,999	14.29%	6
\$125,000 to \$149,999	7.14%	3
\$150,000 to \$174,999	0.00%	0
\$175,000 to \$199,999	0.00%	0

Region 7 Hazard Mitigation Survey #2 (Mitigation Actions)

\$200,000 and up	2.38%	1
Prefer not to answer	4.76%	2
TOTAL		42

Q17 What is the highest level of school you have completed or the highest degree you have received?

Answered: 43 Skipped: 16



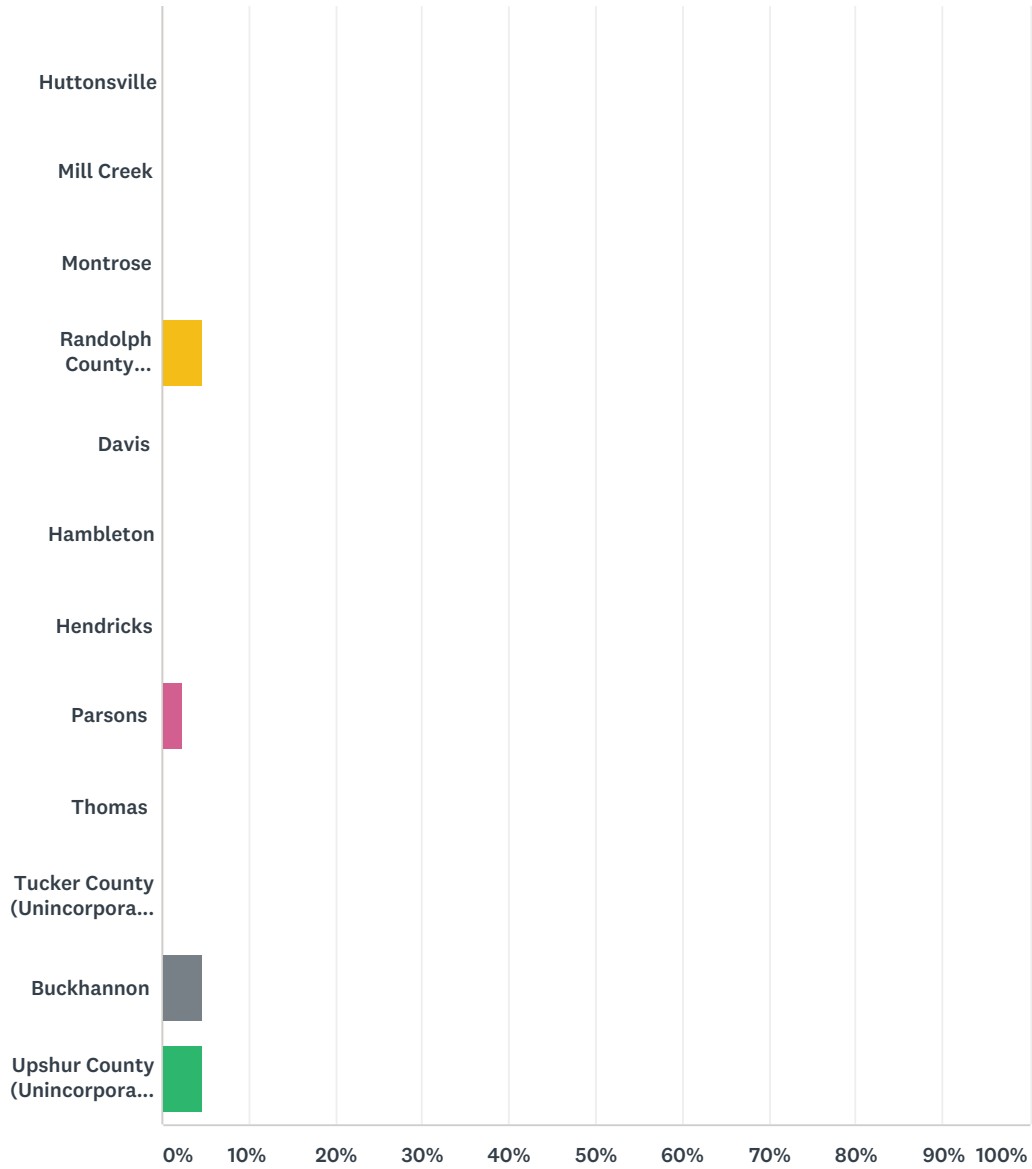
ANSWER CHOICES	RESPONSES	
Less than high school degree	0.00%	0
High school degree or equivalent (e.g., GED)	11.63%	5
Some college but no degree	20.93%	9
Associate degree	6.98%	3
Bachelor degree	34.88%	15
Graduate degree	25.58%	11
TOTAL		43

Q18 In what community do you live?

Answered: 43 Skipped: 16



Region 7 Hazard Mitigation Survey #2 (Mitigation Actions)



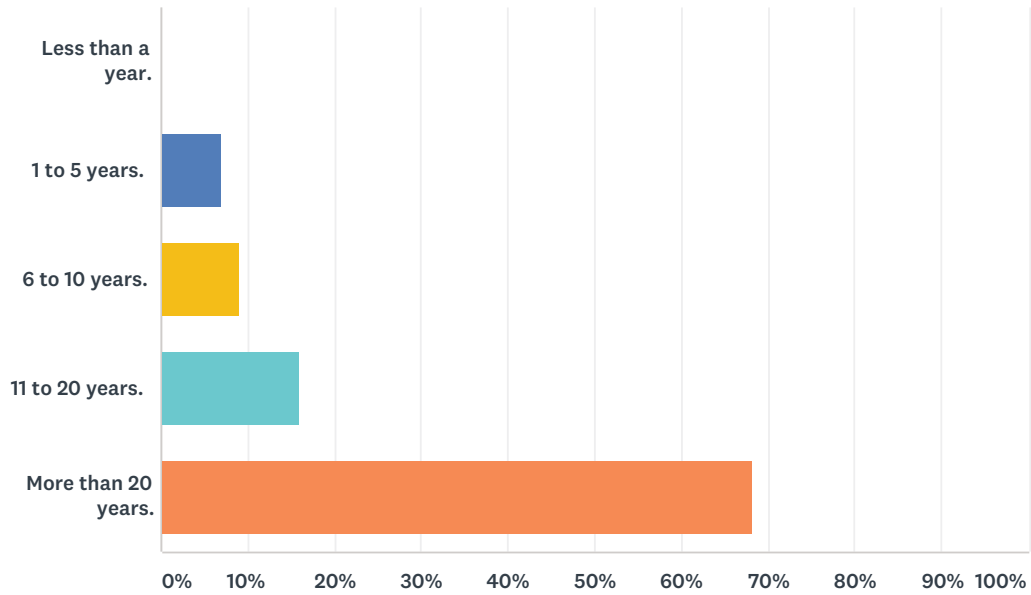
ANSWER CHOICES	RESPONSES	
Belington	0.00%	0
Junior	0.00%	0
Philippi	16.28%	7
Barbour County (Unincorporated Areas)	4.65%	2
Burnsville	0.00%	0
Flatwoods	0.00%	0
Gassaway	0.00%	0
Sutton	0.00%	0
Braxton County (Unincorporated Areas)	0.00%	0
Glenville	0.00%	0
Sand Fork	0.00%	0

Region 7 Hazard Mitigation Survey #2 (Mitigation Actions)

Gilmer County (Unincorporated Areas)	0.00%	0
Jane Lew	0.00%	0
Weston	0.00%	0
Lewis County (Unincorporated Areas)	0.00%	0
Beverly	0.00%	0
Coalton	0.00%	0
Elkins	62.79%	27
Harman	0.00%	0
Huttonsville	0.00%	0
Mill Creek	0.00%	0
Montrose	0.00%	0
Randolph County (Unincorporated Areas)	4.65%	2
Davis	0.00%	0
Hambleton	0.00%	0
Hendricks	0.00%	0
Parsons	2.33%	1
Thomas	0.00%	0
Tucker County (Unincorporated Areas)	0.00%	0
Buckhannon	4.65%	2
Upshur County (Unincorporated Areas)	4.65%	2
TOTAL		43

Q19 How long have you resided in your community?

Answered: 44 Skipped: 15



ANSWER CHOICES	RESPONSES	
Less than a year.	0.00%	0
1 to 5 years.	6.82%	3
6 to 10 years.	9.09%	4
11 to 20 years.	15.91%	7
More than 20 years.	68.18%	30
TOTAL		44

Q20 Please share any other comments you have.

Answered: 1 Skipped: 58



Elkins City Hall

Published by Melody Lewis Himes (?) · 15 mins · 🌐

Elkins is working to be more resilient when disaster strikes. Help us by taking these short surveys:

https://www.surveymonkey.com/r/Region7_Survey1

<https://www.surveymonkey.com/r/Region7survey2>

#resilience #hazardmitigation #preparedness

Region VII Planning & Development Council Hazard Mitigation Survey

Web survey powered by SurveyMonkey.com. Create your own online survey now with SurveyMonkey's expert certified FREE templates.

[SURVEYMONKEY.COM](https://www.surveymonkey.com)

Boost Post

👍 Like

💬 Comment

➦ Share



Write a comment...





Search here



Online Bill Payment | City Blog | Calendar | Employment Opportunities



Living Working Government Contact



Mayor & City Council



Public Service & Utilities



Finance



City Projects

Categories

Select Category

Archives

Select Month



How Do I?

Select a task for more info



Region VII Multi-Jurisdictional Hazard Mitigation Plan

The City of Elkins is currently updating its part of the Region VII Multi-Jurisdictional Hazard Mitigation Plan. We are looking for community input. Please follow the link below and participate in the survey. It only takes a few minutes and will greatly inform our efforts! The hazard mitigation planning process is required by federal regulations. The plan helps increase resiliency by looking at hazard vulnerability and identifying projects to lessen or eliminate the losses our community could sustain as a result of natural and other hazards.

https://www.surveymonkey.com/r/Region7_Survey1

<https://www.surveymonkey.com/r/Region7survey2>



City of Parsons - Business Office

Jun 14 at 10:32pm • 🌐

Parsons is looking ahead to increase **#resilience** in the face of disasters. Help us by taking this short survey:

https://www.surveymonkey.com/r/Region7_Survey1

#hazardmitigation #preparedness



👍 Beth Bartlett Long and 4 others 6 Comments 11 Shares

👍 Like

💬 Comment

➦ Share

1,472 people saw this post >

Boost Post





City of Parsons - Business Office



June 14 · 🌐

Parsons is looking ahead to increase #resilience in the face of disasters. Help us by taking this short survey:
https://www.surveymonkey.com/r/Region7_Survey1 #hazardmitigation #preparedness



👍👎 6

4 Comments · 15 Shares

👍 Like 💬 Comment ➦ Share