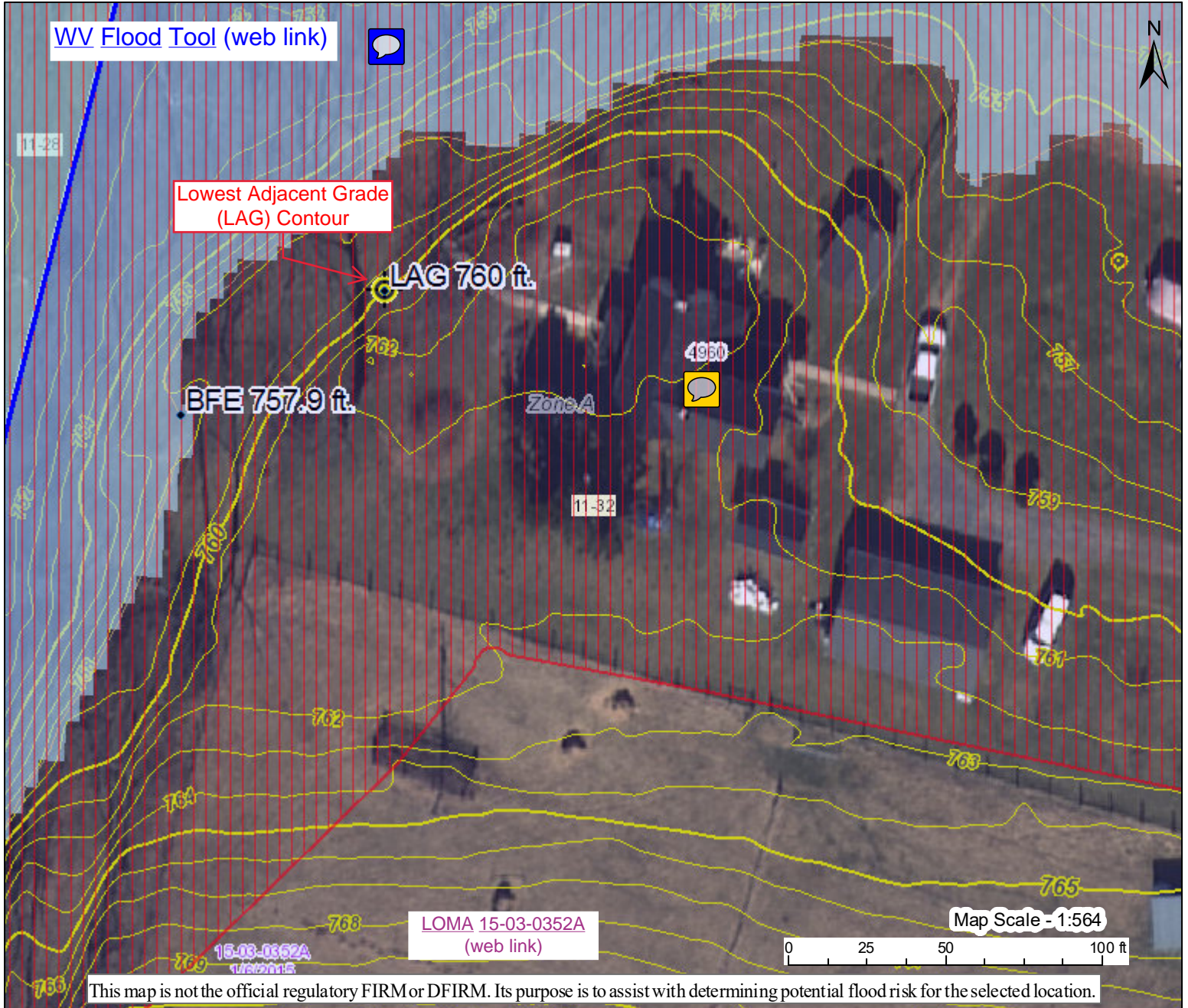







# LOMA with LiDAR: 4960 SLANESVILLE PIKE



This map is not the official regulatory FIRM or DFIRM. Its purpose is to assist with determining potential flood risk for the selected location.

H I G H		1-Percent-Annual-Chance Flood Hazard Area <b>With Base Flood Elevation (BFE)</b>	Map created by Kurt Donaldson on 11/3/2020 
		Regulatory <b>Floodway in AE Zone</b>	
R I S K		1-Percent-Annual-Chance Flood Hazard Area <b>Without BFE</b> (may have Advisory Flood Heights)	<b>User</b> LAG = Contour 760 ft. - 1 ft. = 759 ft.;
		1-Percent-Annual-Chance <b>High Risk Advisory</b>	<b>Notes</b> LOMA 15-03-0352A Structure Removed
Download the Full Legend for all flood tool symbols <a href="https://www.mapwv.gov/flood/map/docs/wv_flood_tool_legend.pdf">https://www.mapwv.gov/flood/map/docs/wv_flood_tool_legend.pdf</a>			<b>Flood Hazard Area</b> Location is <b>WITHIN</b> the FEMA 100-year floodplain.
<b>Disclaimer:</b> The online map is for use in administering the National Flood Insurance Program. It does not necessarily identify all areas subject to flooding, particularly from local drainage sources of small size. Refer to the official Flood Insurance Study (FIS) for detailed flood elevation data in flood profiles and data tables. WV Flood Tool ( <a href="https://www.mapwv.gov/flood">https://www.mapwv.gov/flood</a> ) is supported by FEMA, WV NFIP Office, and WV GIS Technical Center.			<b>Flood Zone</b> A
			<b>Stream</b> Little Cacapon River
			<b>Watershed (HUC8)</b> Cacapon-Town (2070003)
			<b>Flood Height (BFE)</b> 757.9 ft (Source: User Defined) (NAVD88)
			<b>Water Depth</b>
			<b>Elevation (LAG)</b> 760.4 ft (Source: FEMA 2016-17) (NAVD88)
			<b>Community &amp; ID</b> Hampshire County (ID: 540226)
			<b>FEMA Map &amp; Date</b> 54027C0140C; Effective Date: 11/7/2002
			<b>Location (lat, long)</b> (39.420481, -78.576895) (WGS84)
			<b>Parcel ID</b> 14-05-0011-0032-0000
			<b>E-911 Address</b> 4960 SLANESVILLE PIKE, POINTS, WV, 26757