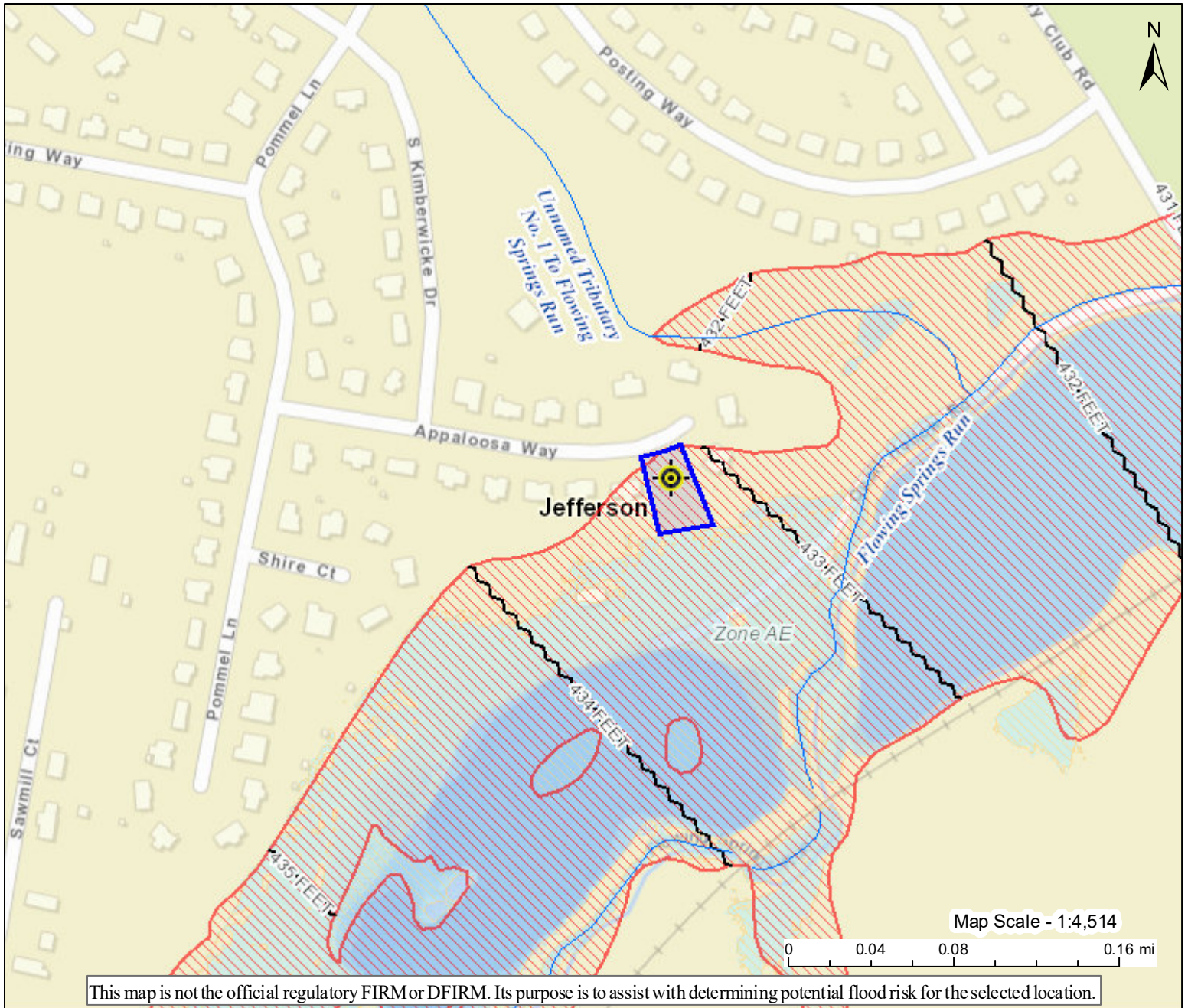







LOMA Map: 144 APPALOOSA WAY, Charles Town, WV



HIGH  1-Percent-Annual-Chance Flood Hazard Area With Base Flood Elevation (BFE)  Regulatory Floodway in AE Zone	Map created by Kurt Donaldson, WVU on 11/9/2020  Flood Info Location																								
	Notes User Street Reference Map																								
RISK  1-Percent-Annual-Chance Flood Hazard Area Without BFE (may have Advisory Flood Heights)  1-Percent-Annual-Chance High Risk Advisory	<table border="1"> <tr> <td>Flood Hazard Area</td> <td>Location is WITHIN the FEMA 100-year floodplain.</td> </tr> <tr> <td>Flood Zone</td> <td>AE</td> </tr> <tr> <td>Stream</td> <td>Flowing Springs Run</td> </tr> <tr> <td>Watershed (HUC8)</td> <td>Shenandoah (2070007)</td> </tr> <tr> <td>Flood Height</td> <td>433.4 ft (Source: User Defined) (NAVD88)</td> </tr> <tr> <td>Water Depth</td> <td></td> </tr> <tr> <td>Elevation</td> <td>441.8 ft (Source: FEMA 2012) (NAVD88)</td> </tr> <tr> <td>Community & ID</td> <td>Jefferson County (ID: 540065)</td> </tr> <tr> <td>FEMA Map & Date</td> <td>54037C0130E; Effective Date: 12/18/2009</td> </tr> <tr> <td>Location (lat, long)</td> <td>(39.313266, -77.824155) (WGS84)</td> </tr> <tr> <td>Parcel ID</td> <td>19-02-004F-0202-0000</td> </tr> <tr> <td>E-911 Address</td> <td>144 APPALOOSA WAY, Charles Town, WV, 25414</td> </tr> </table>	Flood Hazard Area	Location is WITHIN the FEMA 100-year floodplain.	Flood Zone	AE	Stream	Flowing Springs Run	Watershed (HUC8)	Shenandoah (2070007)	Flood Height	433.4 ft (Source: User Defined) (NAVD88)	Water Depth		Elevation	441.8 ft (Source: FEMA 2012) (NAVD88)	Community & ID	Jefferson County (ID: 540065)	FEMA Map & Date	54037C0130E; Effective Date: 12/18/2009	Location (lat, long)	(39.313266, -77.824155) (WGS84)	Parcel ID	19-02-004F-0202-0000	E-911 Address	144 APPALOOSA WAY, Charles Town, WV, 25414
Flood Hazard Area	Location is WITHIN the FEMA 100-year floodplain.																								
Flood Zone	AE																								
Stream	Flowing Springs Run																								
Watershed (HUC8)	Shenandoah (2070007)																								
Flood Height	433.4 ft (Source: User Defined) (NAVD88)																								
Water Depth																									
Elevation	441.8 ft (Source: FEMA 2012) (NAVD88)																								
Community & ID	Jefferson County (ID: 540065)																								
FEMA Map & Date	54037C0130E; Effective Date: 12/18/2009																								
Location (lat, long)	(39.313266, -77.824155) (WGS84)																								
Parcel ID	19-02-004F-0202-0000																								
E-911 Address	144 APPALOOSA WAY, Charles Town, WV, 25414																								
Download the Full Legend for all flood tool symbols https://www.mapwv.gov/flood/map/docs/wv_flood_tool_legend.pdf																									
Disclaimer: The online map is for use in administering the National Flood Insurance Program. It does not necessarily identify all areas subject to flooding, particularly from local drainage sources of small size. Refer to the official Flood Insurance Study (FIS) for detailed flood elevation data in flood profiles and data tables. WV Flood Tool (https://www.mapwv.gov/flood) is supported by FEMA, WV NFIP Office, and WV GIS Technical Center.																									