






FEMA Floodplain LOMA Map



H I G H	 Zone AE	1-Percent-Annual-Chance Flood Hazard Area With Base Flood Elevation (BFE)	Map created by Kurt Donaldson on 10/13/2020  Flood Info Location																								
	 Floodway	Regulatory Floodway in AE Zone		User LAG 693.2 ft. (NGVD29). Field verification required with Elevation Notes Certificate																							
R I S K	 Zone A	1-Percent-Annual-Chance Flood Hazard Area Without BFE (may have Advisory Flood Heights)	<table border="1"> <tr> <td>Flood Hazard Area</td> <td>Location is WITHIN the FEMA 100-year floodplain.</td> </tr> <tr> <td>Flood Zone</td> <td>AE</td> </tr> <tr> <td>Stream</td> <td>North Fork Big Creek</td> </tr> <tr> <td>Watershed (HUC8)</td> <td>Lower Guyandotte (5070102)</td> </tr> <tr> <td>Flood Height</td> <td>693.0 ft (Source: User Defined) (NGVD29)</td> </tr> <tr> <td>Water Depth</td> <td></td> </tr> <tr> <td>Elevation</td> <td>693.2 ft (Source: Logan 2018) (NGVD29) (0.67 CF)</td> </tr> <tr> <td>Community & ID</td> <td>Logan County (ID: 545536)</td> </tr> <tr> <td>FEMA Map & Date</td> <td>54045C0040E; Effective Date: 2/6/2008</td> </tr> <tr> <td>Location (lat, long)</td> <td>(38.008698, -81.973462) (WGS84)</td> </tr> <tr> <td>Parcel ID</td> <td>23-02-0105-0022-0003</td> </tr> <tr> <td>E-911 Address</td> <td>61 BURLEY ST, NORTH FORK, WV, 25508</td> </tr> </table>	Flood Hazard Area	Location is WITHIN the FEMA 100-year floodplain.	Flood Zone	AE	Stream	North Fork Big Creek	Watershed (HUC8)	Lower Guyandotte (5070102)	Flood Height	693.0 ft (Source: User Defined) (NGVD29)	Water Depth		Elevation	693.2 ft (Source: Logan 2018) (NGVD29) (0.67 CF)	Community & ID	Logan County (ID: 545536)	FEMA Map & Date	54045C0040E; Effective Date: 2/6/2008	Location (lat, long)	(38.008698, -81.973462) (WGS84)	Parcel ID	23-02-0105-0022-0003	E-911 Address	61 BURLEY ST, NORTH FORK, WV, 25508
	Flood Hazard Area	Location is WITHIN the FEMA 100-year floodplain.																									
Flood Zone	AE																										
Stream	North Fork Big Creek																										
Watershed (HUC8)	Lower Guyandotte (5070102)																										
Flood Height	693.0 ft (Source: User Defined) (NGVD29)																										
Water Depth																											
Elevation	693.2 ft (Source: Logan 2018) (NGVD29) (0.67 CF)																										
Community & ID	Logan County (ID: 545536)																										
FEMA Map & Date	54045C0040E; Effective Date: 2/6/2008																										
Location (lat, long)	(38.008698, -81.973462) (WGS84)																										
Parcel ID	23-02-0105-0022-0003																										
E-911 Address	61 BURLEY ST, NORTH FORK, WV, 25508																										
	 Advisory	1-Percent-Annual-Chance High Risk Advisory																									

Download the Full Legend for all flood tool symbols
https://www.mapwv.gov/flood/map/docs/wv_flood_tool_legend.pdf

Disclaimer:
 The online map is for use in administering the National Flood Insurance Program. It does not necessarily identify all areas subject to flooding, particularly from local drainage sources of small size. Refer to the official Flood Insurance Study (FIS) for detailed flood elevation data in flood profiles and data tables. WV Flood Tool (<https://www.mapwv.gov/flood>) is supported by FEMA, WV NFIP Office, and WV GIS Technical Center.