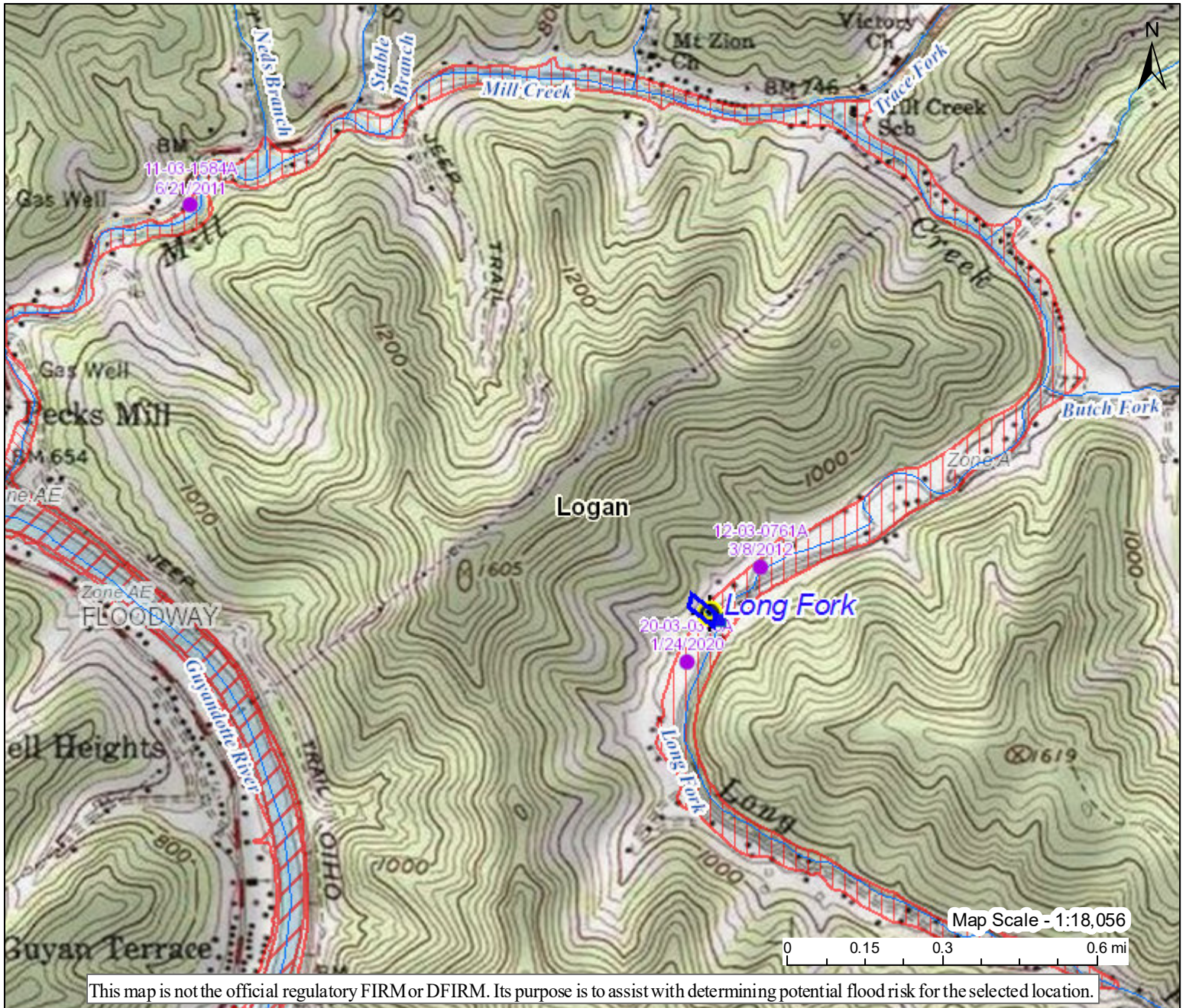







1268 LONG FORK RD, PECKS MILL, WV, 25547



This map is not the official regulatory FIRM or DFIRM. Its purpose is to assist with determining potential flood risk for the selected location.

HIGH  1-Percent-Annual-Chance Flood Hazard Area With Base Flood Elevation (BFE)  Regulatory Floodway in AE Zone	Map created by Kurt Donaldson, WVU on 11/21/2020  Flood Info Location
	USER REFERENCE MAP Notes
RISK  1-Percent-Annual-Chance Flood Hazard Area Without BFE (may have Advisory Flood Heights)  1-Percent-Annual-Chance High Risk Advisory	Flood Hazard Area Location is WITHIN the FEMA 100-year floodplain. Flood Zone A Stream Long Fork Watershed (HUC8) Lower Guyandotte (5070102)
Download the Full Legend for all flood tool symbols https://www.mapwv.gov/flood/map/docs/wv_flood_tool_legend.pdf	Flood Height No BFE Value for LOMA Determination Water Depth Elevation 855.0 ft (Source: FEMA 2018) (NAVD88)
Disclaimer: The online map is for use in administering the National Flood Insurance Program. It does not necessarily identify all areas subject to flooding, particularly from local drainage sources of small size. Refer to the official Flood Insurance Study (FIS) for detailed flood elevation data in flood profiles and data tables. WV Flood Tool (https://www.mapwv.gov/flood) is supported by FEMA, WV NFIP Office, and WV GIS Technical Center.	Community & ID Logan County (ID: 545536) FEMA Map & Date 54045C0125E; Effective Date: 2/6/2008 Location (lat, long) (37.923978, -81.960436) (WGS84) Parcel ID 23-02-0136-0082-0001 E-911 Address 1268 LONG FORK RD, PECKS MILL, WV, 25547