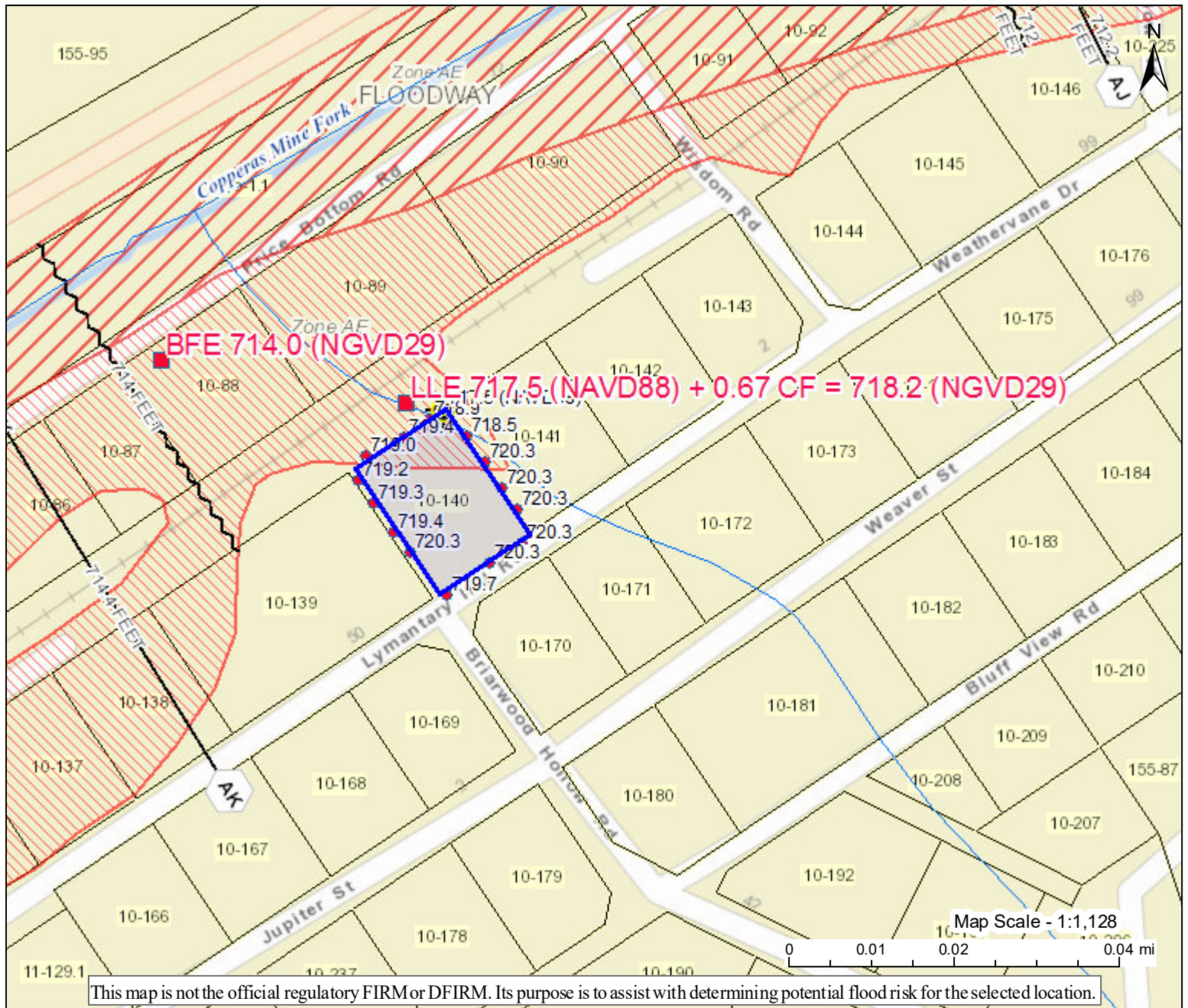







LOMA LIDAR: 41 Lymantary Hill Rd, Holden, WV



This map is not the official regulatory FIRM or DFIRM. Its purpose is to assist with determining potential flood risk for the selected location.

H I G H		1-Percent-Annual-Chance Flood Hazard Area With Base Flood Elevation (BFE)	Map created by K. Donaldson, WVU, kdonalds@wvu.edu on 11/7/2020  Flood Info Location																								
		Regulatory Floodway in AE Zone		User Lowest Adjacent Point = 718.2' (NGVD29) - 2' = 716.2' (NGVD29) Notes applicable Lowest Lot Elevation																							
R I S K		1-Percent-Annual-Chance Flood Hazard Area Without BFE (may have Advisory Flood Heights)	<table border="1"> <tr> <td>Flood Hazard Area</td> <td>Location is WITHIN the FEMA 100-year floodplain.</td> </tr> <tr> <td>Flood Zone</td> <td>AE</td> </tr> <tr> <td>Stream</td> <td>Copperas Mine Fork</td> </tr> <tr> <td>Watershed (HUC8)</td> <td>Upper Guyandotte (5070101)</td> </tr> <tr> <td>Flood Height</td> <td>714.0 ft (Source: User Defined) (NGVD29)</td> </tr> <tr> <td>Water Depth</td> <td>About 1.0 ft (Source: HAZUS)</td> </tr> <tr> <td>Elevation</td> <td>718.2 ft (Source: Logan 2018) (NGVD29) (0.67 CF)</td> </tr> <tr> <td>Community & ID</td> <td>Logan County (ID: 545536)</td> </tr> <tr> <td>FEMA Map & Date</td> <td>54045C0183E; Effective Date: 2/6/2008</td> </tr> <tr> <td>Location (lat, long)</td> <td>(37.828778, -82.045184) (WGS84)</td> </tr> <tr> <td>Parcel ID</td> <td>23-03-0010-0140-0000</td> </tr> <tr> <td>E-911 Address</td> <td>41 LYMANTARY HILL RD, HOLDEN, WV, 25601</td> </tr> </table>	Flood Hazard Area	Location is WITHIN the FEMA 100-year floodplain.	Flood Zone	AE	Stream	Copperas Mine Fork	Watershed (HUC8)	Upper Guyandotte (5070101)	Flood Height	714.0 ft (Source: User Defined) (NGVD29)	Water Depth	About 1.0 ft (Source: HAZUS)	Elevation	718.2 ft (Source: Logan 2018) (NGVD29) (0.67 CF)	Community & ID	Logan County (ID: 545536)	FEMA Map & Date	54045C0183E; Effective Date: 2/6/2008	Location (lat, long)	(37.828778, -82.045184) (WGS84)	Parcel ID	23-03-0010-0140-0000	E-911 Address	41 LYMANTARY HILL RD, HOLDEN, WV, 25601
	Flood Hazard Area	Location is WITHIN the FEMA 100-year floodplain.																									
Flood Zone	AE																										
Stream	Copperas Mine Fork																										
Watershed (HUC8)	Upper Guyandotte (5070101)																										
Flood Height	714.0 ft (Source: User Defined) (NGVD29)																										
Water Depth	About 1.0 ft (Source: HAZUS)																										
Elevation	718.2 ft (Source: Logan 2018) (NGVD29) (0.67 CF)																										
Community & ID	Logan County (ID: 545536)																										
FEMA Map & Date	54045C0183E; Effective Date: 2/6/2008																										
Location (lat, long)	(37.828778, -82.045184) (WGS84)																										
Parcel ID	23-03-0010-0140-0000																										
E-911 Address	41 LYMANTARY HILL RD, HOLDEN, WV, 25601																										
		1-Percent-Annual-Chance High Risk Advisory																									

Download the Full Legend for all flood tool symbols
https://www.mapwv.gov/flood/map/docs/wv_flood_tool_legend.pdf

Disclaimer:

The online map is for use in administering the National Flood Insurance Program. It does not necessarily identify all areas subject to flooding, particularly from local drainage sources of small size. Refer to the official Flood Insurance Study (FIS) for detailed flood elevation data in flood profiles and data tables. WV Flood Tool (<https://www.mapwv.gov/flood>) is supported by FEMA, WV NFIP Office, and WV GIS Technical Center.