





# 865 & 867 QUADRILLA ST, Morgantown, WV, 26505



This map is not the official regulatory FIRM or DFIRM. Its purpose is to assist with determining potential flood risk for the selected location.

|  |   |  |  |
|--|---|--|--|
| <b>H I G H R I S K</b><br> 1-Percent-Annual-Chance Flood Hazard Area <b>With Base Flood Elevation (BFE)</b><br> Regulatory <b>Floodway in AE Zone</b><br> 1-Percent-Annual-Chance Flood Hazard Area <b>Without BFE</b> (may have Advisory Flood Heights)<br> 1-Percent-Annual-Chance <b>High Risk Advisory</b> | Map created on 6/20/2023 by Kurt Donaldson <span style="float: right;">📍 Flood Info Location</span> |  |  |
|  | <b>User Notes</b>   | LAG from Elevation Certificate = 951.1 ft.;<br>Closest Lower Contour = 952 ft.;<br>BFE from 2016 Flood Risk Study = 949.3 ft. (2013 HEC-RAS) |  |
| Download the Full Legend for all flood tool symbols<br><a href="https://www.mapwv.gov/flood/map/docs/wv_flood_tool_legend.pdf">https://www.mapwv.gov/flood/map/docs/wv_flood_tool_legend.pdf</a>   | <b>Flood Hazard Area</b>  | Location is <b>WITHIN</b> the FEMA 100-year floodplain.  |  |
| <b>WEB LINKS:</b><br><a href="#">WV Flood Tool</a> <a href="#">FEMA 2018-20 LiDAR Metadata</a><br><br><a href="#">Assessment Record 4J-127.2</a> <a href="#">Building Diagram</a>  | <b>Flood Zone</b>   | A  |  |
|  | <b>Stream</b>   | West Run   |  |
|  | <b>Watershed (HUC8)</b>   | Upper Monongahela (5020003)  |  |
|  | <b>Flood Height</b>   | 949.3 ft (Source: User Defined) (NAVD88)   |  |
|  | <b>Water Depth</b>  | About 0.0 ft (Source: HEC-RAS)   |  |
|  | <b>Elevation</b>  | 951.2 ft (Source: FEMA 2018-20) (NAVD88)   |  |
|  | <b>Community &amp; ID</b>   | Monongalia County (ID: 540139)   |  |
|  | <b>FEMA Map &amp; Date</b>  | 54061C0112E; Effective Date: 4/5/2019  |  |
|  | <b>Location (lat, long)</b>   | (39.668172, -79.950156) (WGS84)  |  |
|  | <b>Parcel ID</b>  | 31-08-004J-0127-0002   |  |
|  | <b>E-911 Address</b>  | 865 & 867 QUADRILLA ST, Morgantown, WV, 26505  |  |