

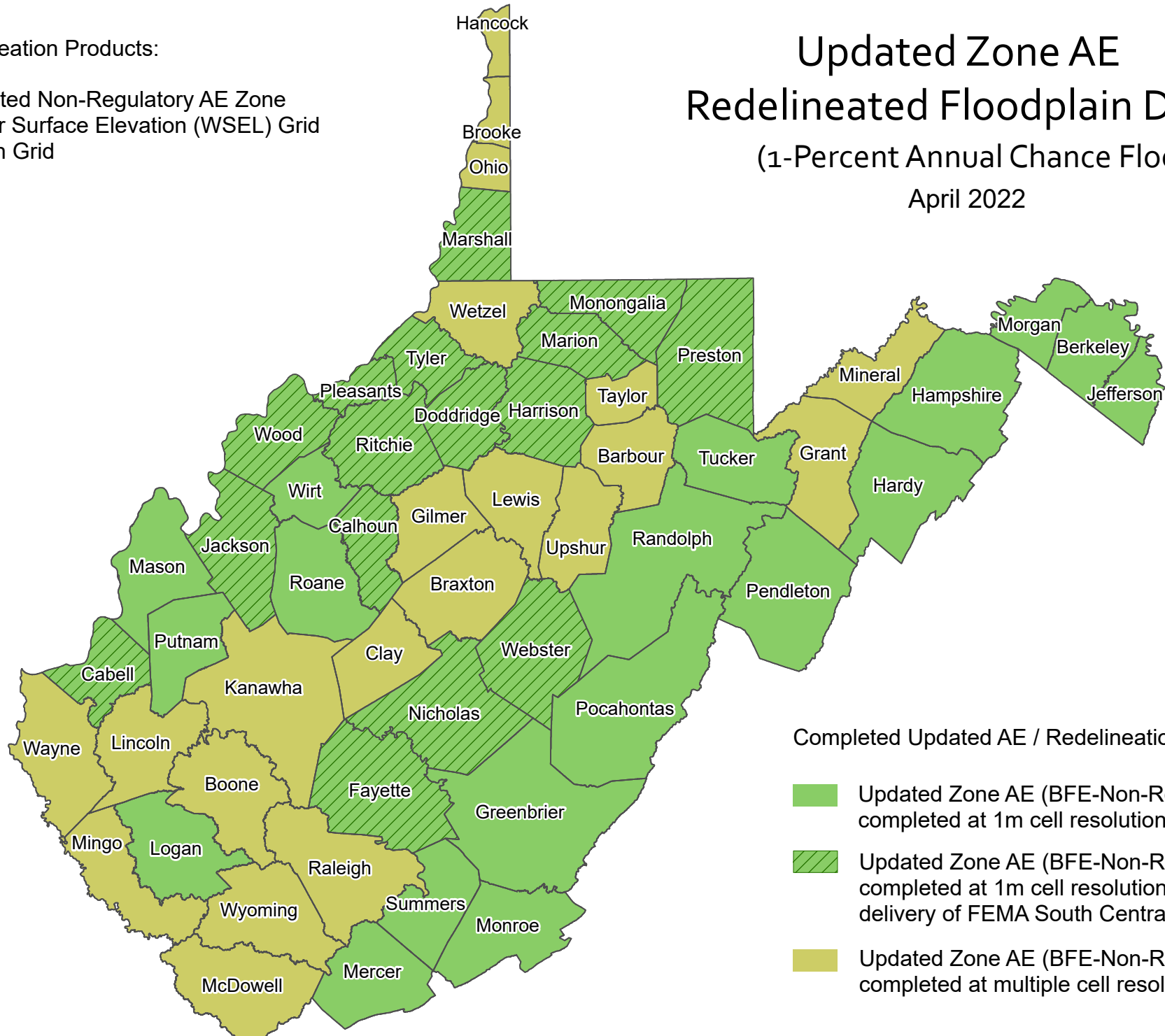
Redelineation Products:

1. Updated Non-Regulatory AE Zone
2. Water Surface Elevation (WSEL) Grid
3. Depth Grid




# Updated Zone AE Redelineated Floodplain Data

(1-Percent Annual Chance Flood)

April 2022



### Completed Updated AE / Redelineation Counties

-  Updated Zone AE (BFE-Non-Restudy) - completed at 1m cell resolution
-  Updated Zone AE (BFE-Non-Restudy) - completed at 1m cell resolution following delivery of FEMA South Central LiDAR
-  Updated Zone AE (BFE-Non-Restudy) - completed at multiple cell resolutions