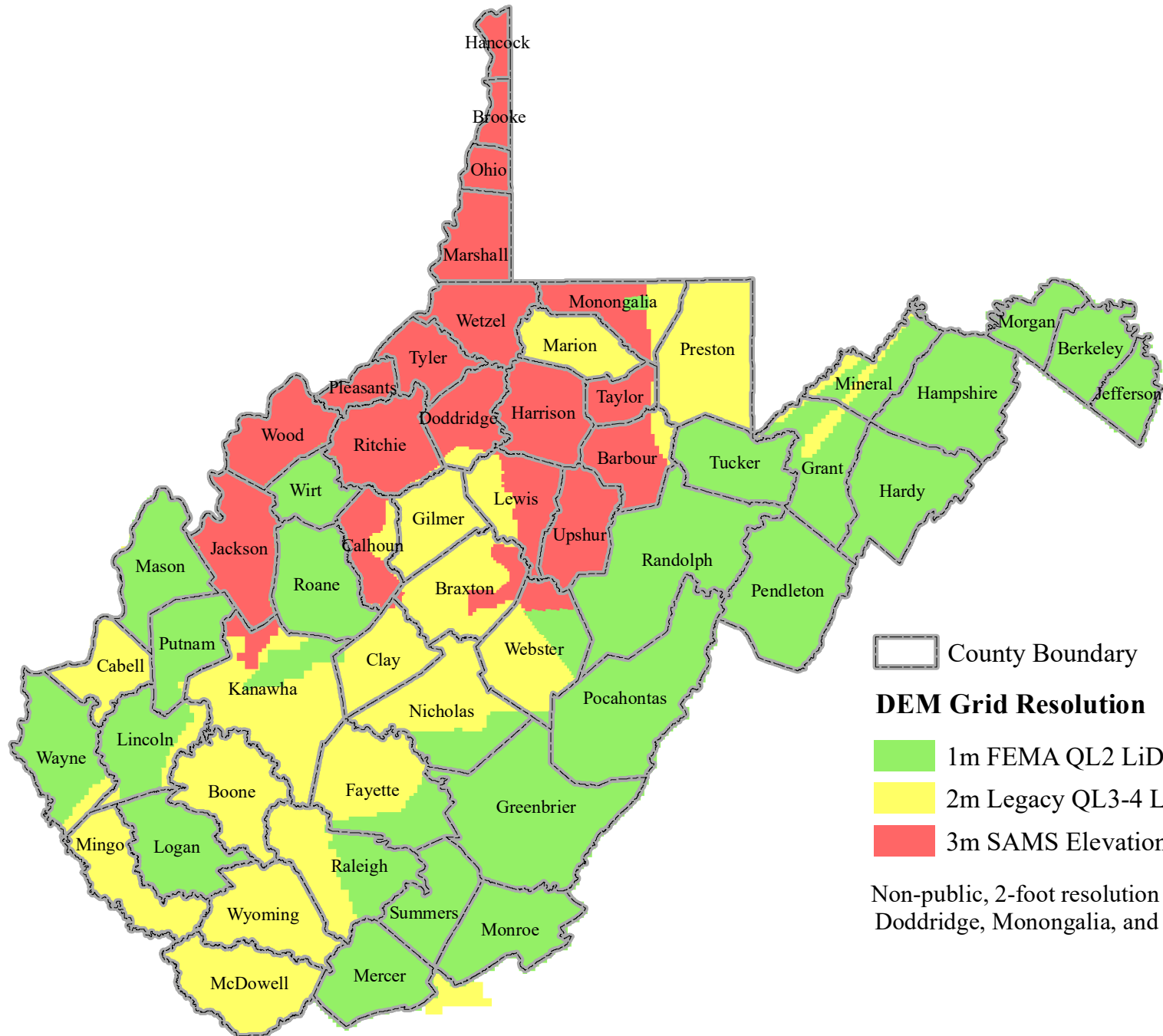





# DEM Grid Resolution



 County Boundary

### DEM Grid Resolution

-  1m FEMA QL2 LiDAR
-  2m Legacy QL3-4 LiDAR
-  3m SAMS Elevation (2003)

Non-public, 2-foot resolution DEMs exist for Doddridge, Monongalia, and Ohio Counties.