




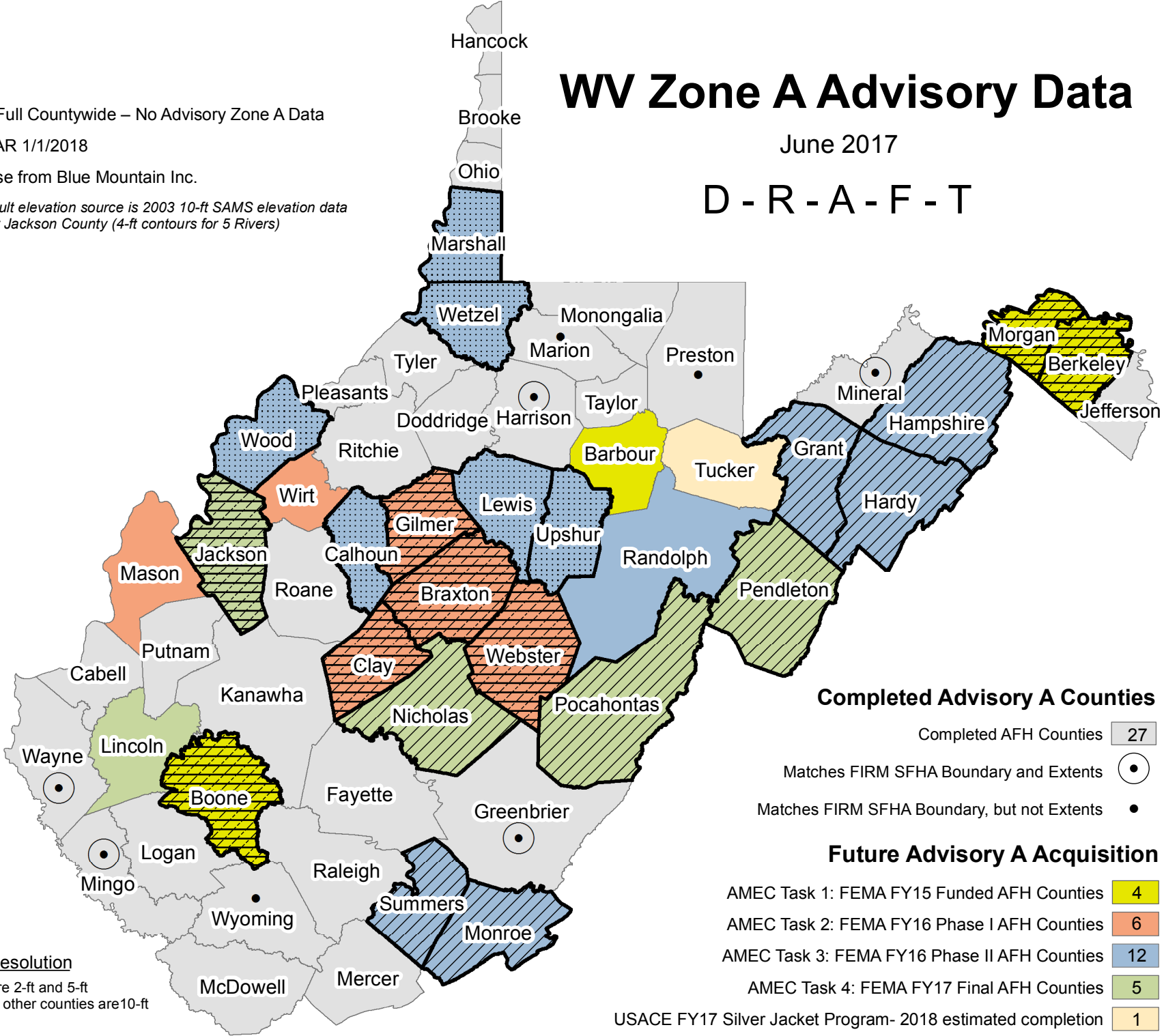
WV Zone A Advisory Data

June 2017

D - R - A - F - T

-  Existing LiDAR – Full Countywide – No Advisory Zone A Data
-  Future FEMA LiDAR 1/1/2018
-  LiDAR for Purchase from Blue Mountain Inc.

† Where no LiDAR exists default elevation source is 2003 10-ft SAMS elevation data
 †† 2002 FEMA LiDAR data for Jackson County (4-ft contours for 5 Rivers)



Completed Advisory A Counties

Completed AFH Counties 27

Matches FIRM SFHA Boundary and Extents ●

Matches FIRM SFHA Boundary, but not Extents ●

Future Advisory A Acquisition

AMEC Task 1: FEMA FY15 Funded AFH Counties 4

AMEC Task 2: FEMA FY16 Phase I AFH Counties 6

AMEC Task 3: FEMA FY16 Phase II AFH Counties 12

AMEC Task 4: FEMA FY17 Final AFH Counties 5

USACE FY17 Silver Jacket Program- 2018 estimated completion 1

WSEL and Depth Grid Resolution

Ohio and Wyoming counties are 2-ft and 5-ft cell resolution, respectively. All other counties are 10-ft cell resolution.