

Detailed disaster restudies in response to the 2016 event will take place along the following rivers:

- Greenbrier River
- Sewell Creek
- Howard Creek
- Elk River
- Gauley River
- Cherry River
- New River

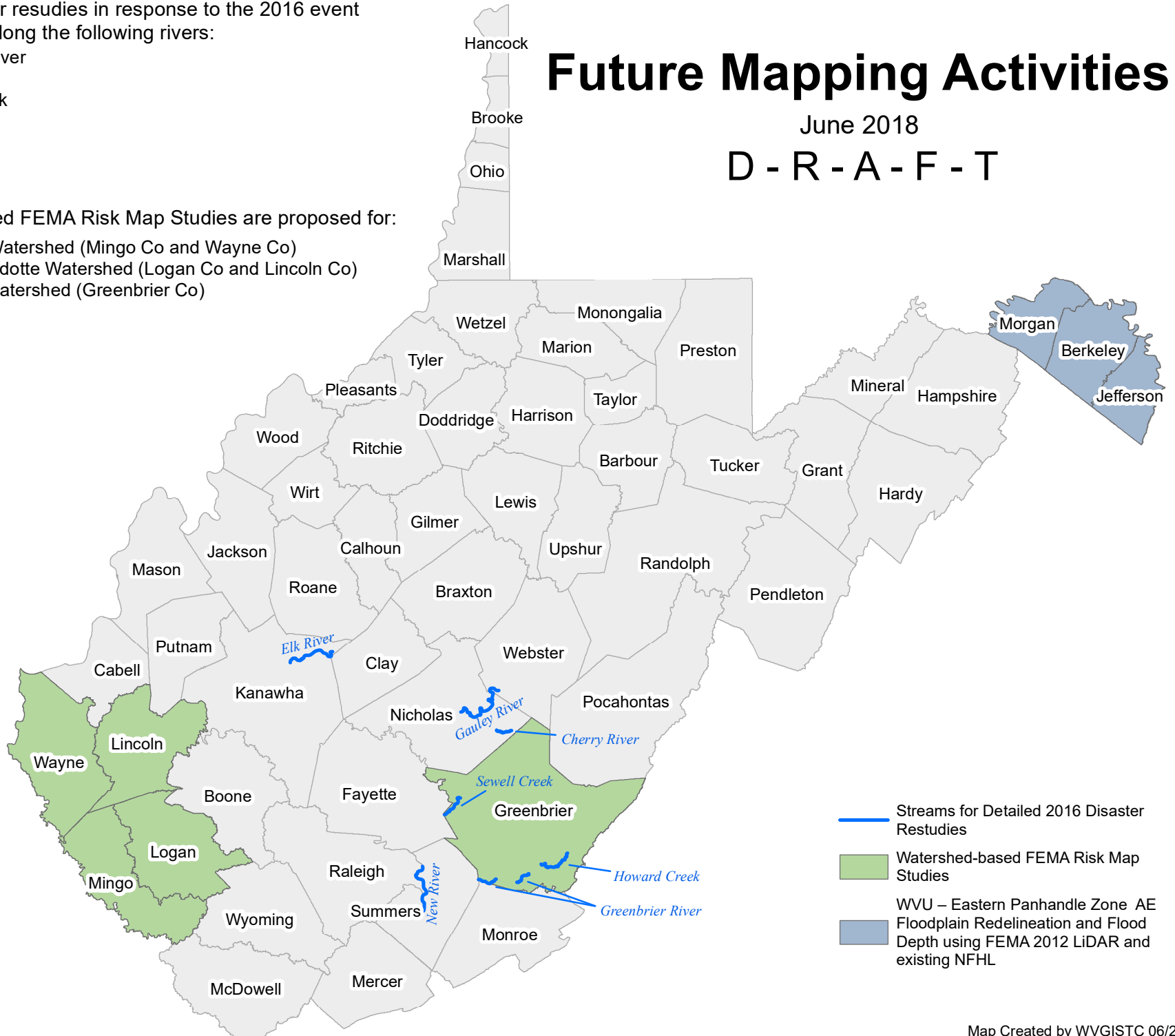
Watershed-based FEMA Risk Map Studies are proposed for:




- Twelvepole Watershed (Mingo Co and Wayne Co)
- Lower Guyandotte Watershed (Logan Co and Lincoln Co)
- Greenbrier Watershed (Greenbrier Co)

Future Mapping Activities

June 2018

D - R - A - F - T



-  Streams for Detailed 2016 Disaster Restudies
-  Watershed-based FEMA Risk Map Studies
-  WVU – Eastern Panhandle Zone AE Floodplain Redelineation and Flood Depth using FEMA 2012 LiDAR and existing NFHL