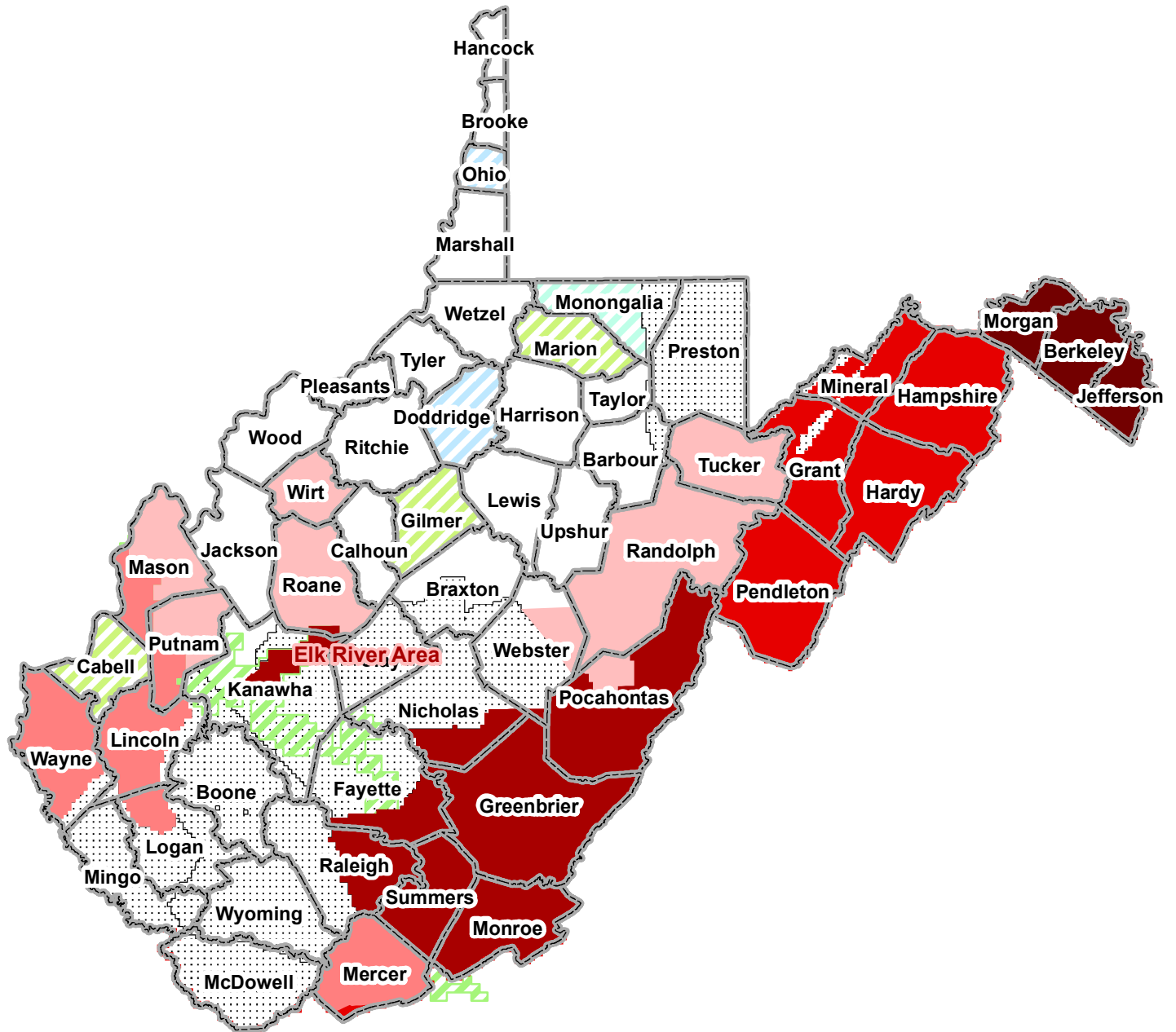










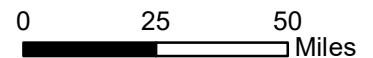


WV Hi-Resolution Elevation Data (2-ft contours/2-meter DEM or higher) March 2018



Legend

- | | | | |
|--|---|---|---|
|  | QL2-FY17 FEMA HQ Planned LiDAR (90% Confidence LiDAR will be flown) |  | QL3-USACE Bluestone LiDAR (2009) |
|  | QL2-FY17 FEMA Region III 3DEP LiDAR (To be flown Spring/Fall 2018) |  | QL3/QL4-County LiDAR, 2-meter DEM (2004-Gilmer, 2009-Marion & Cabell) |
|  | QL2-FY16 FEMA Region III 3DEP LiDAR (Awaiting Delivery) |  | QL3/QL4-WVDEP LiDAR, 2-meter DEM (2010-2013) |
|  | QL2-FY16 FEMA Region III 3DEP LiDAR (Delivered) |  | Monongalia 2-ft Contours & DEM (2010) |
|  | QL2-2012 FEMA VA LiDAR |  | Doddridge & Ohio 2-ft Contours (no LiDAR, 2016) |



QL2 LiDAR available/planned for 49% of state

Map created by WVGISTC 03/06/2018