

MUNICIPAL BOUNDARY ATTESTATION

STATE OF WEST VIRGINIA

This attestation confirms that the submitted corporation boundary of its entire jurisdiction is complete and serves as the official verification required by the U.S. Census Bureau's BAS Program.

1. Municipality Information

Municipality	GEOID	County	Boundaries Effective Date
Grantsville	5432884	Calhoun	8 March 2024

2. Municipal Boundary Attestation

I certify that the municipal boundaries represented in the submission reflect the best available understanding of the corporate limits of the municipality listed above as of the effective date noted.

This statement applies only to boundaries effective as of the date listed above and does not constitute certification of future annexations or boundary actions.

3. Municipal Boundary Technical Point of Contact

Name: Jason Nettles	Office / Role: County Assessor
Email: jnettl@wvassessor.com	Phone: (304) 354-6958

4. Data Included in Submission

☒ GIS Shapefile ☒ Boundary Map (PDF) ☐ Supporting Documentation

Projection / Coordinate System (if digital): __UTM Zone 17 North__

File Name(s): __BAS26_15400032884_WholeEntity_inc-places-Grantsville.shp__

View municipal boundaries online at www.mapwv.gov/BAS

5. Authorized Municipal Official

Signature: 

Printed Name: __ John Villines__

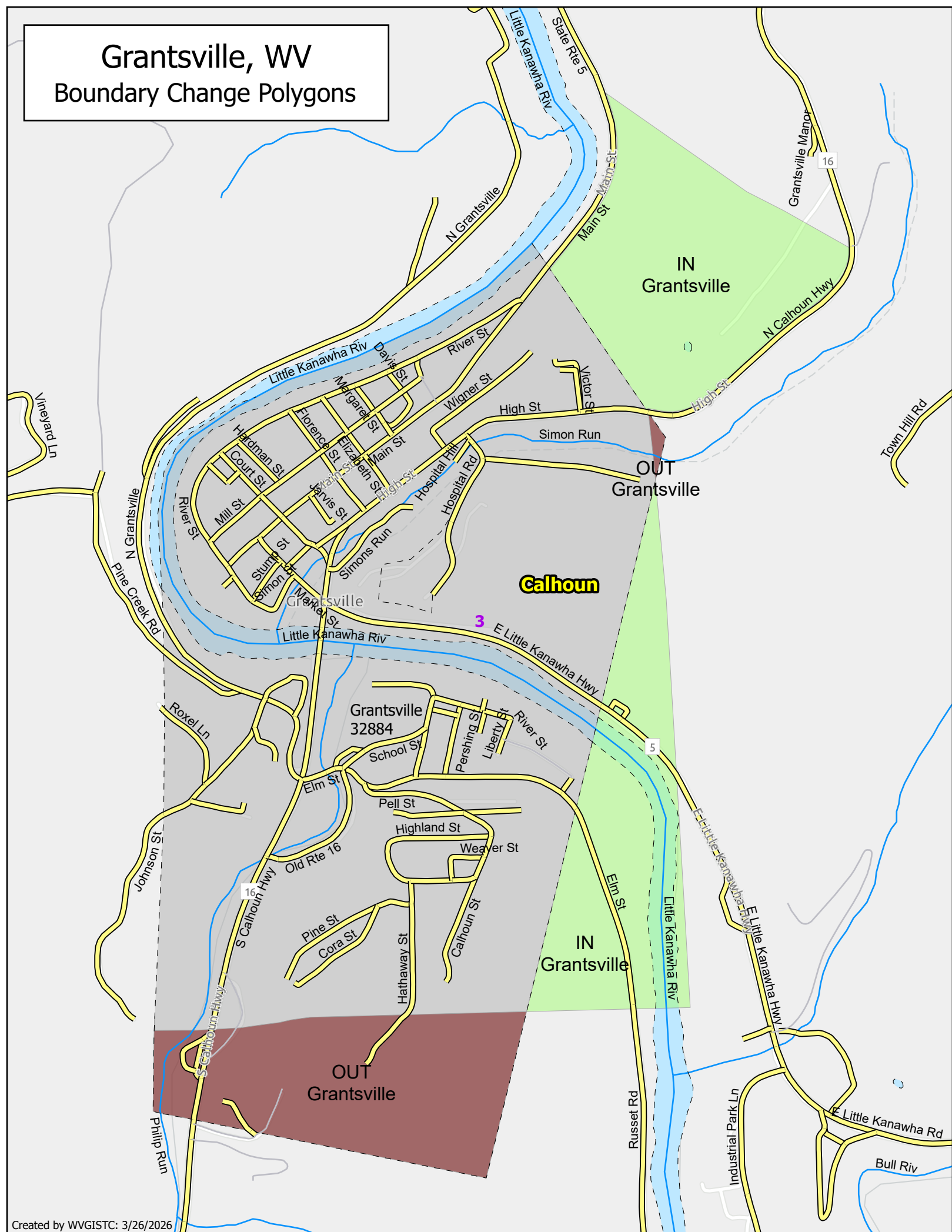
Title: __ Mayor__

Date: 5-21-20

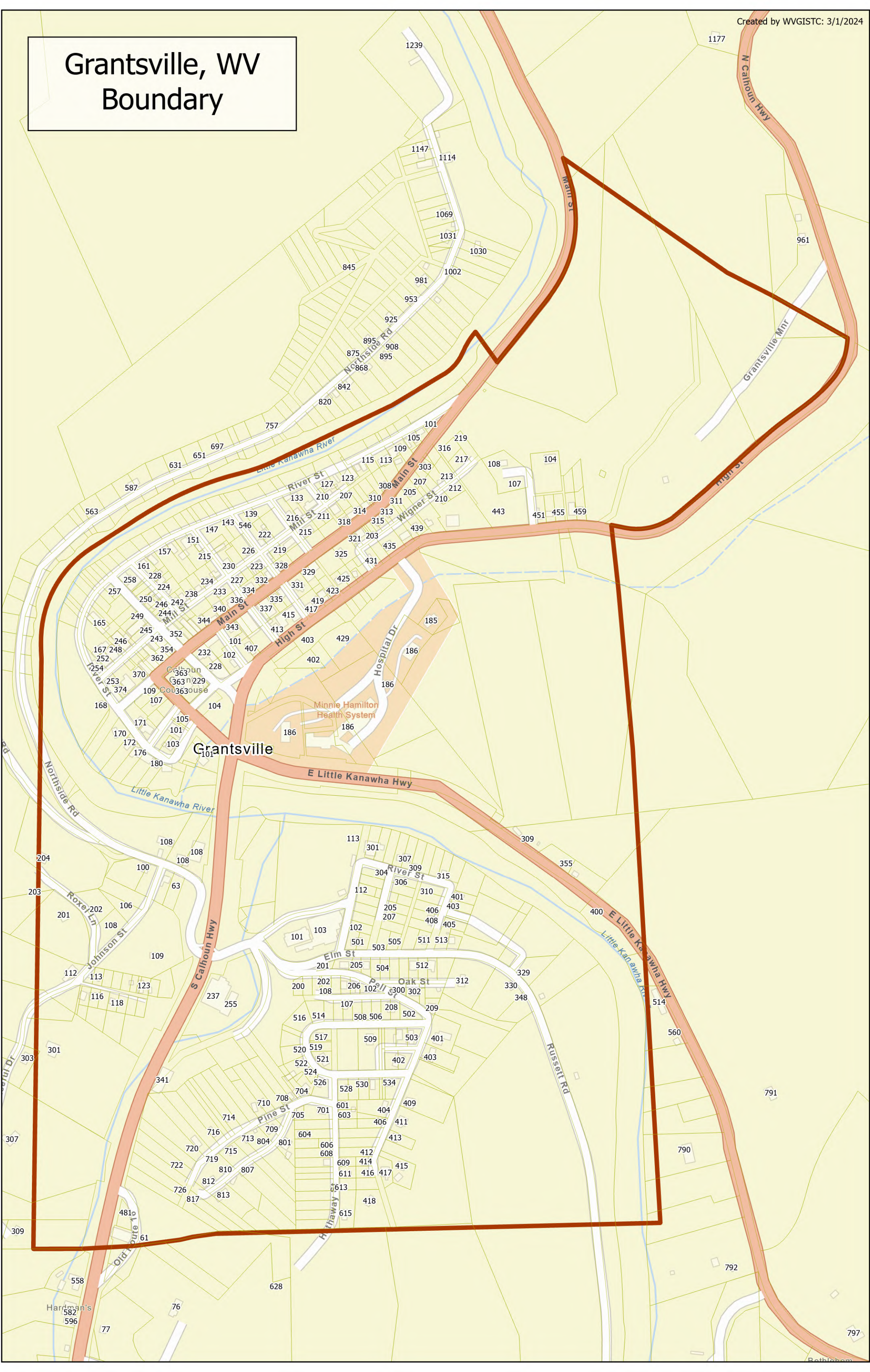
*If the office of Highest Elected Official is vacant, this certification may be executed by the acting official authorized under applicable municipal law.

Grantsville, WV

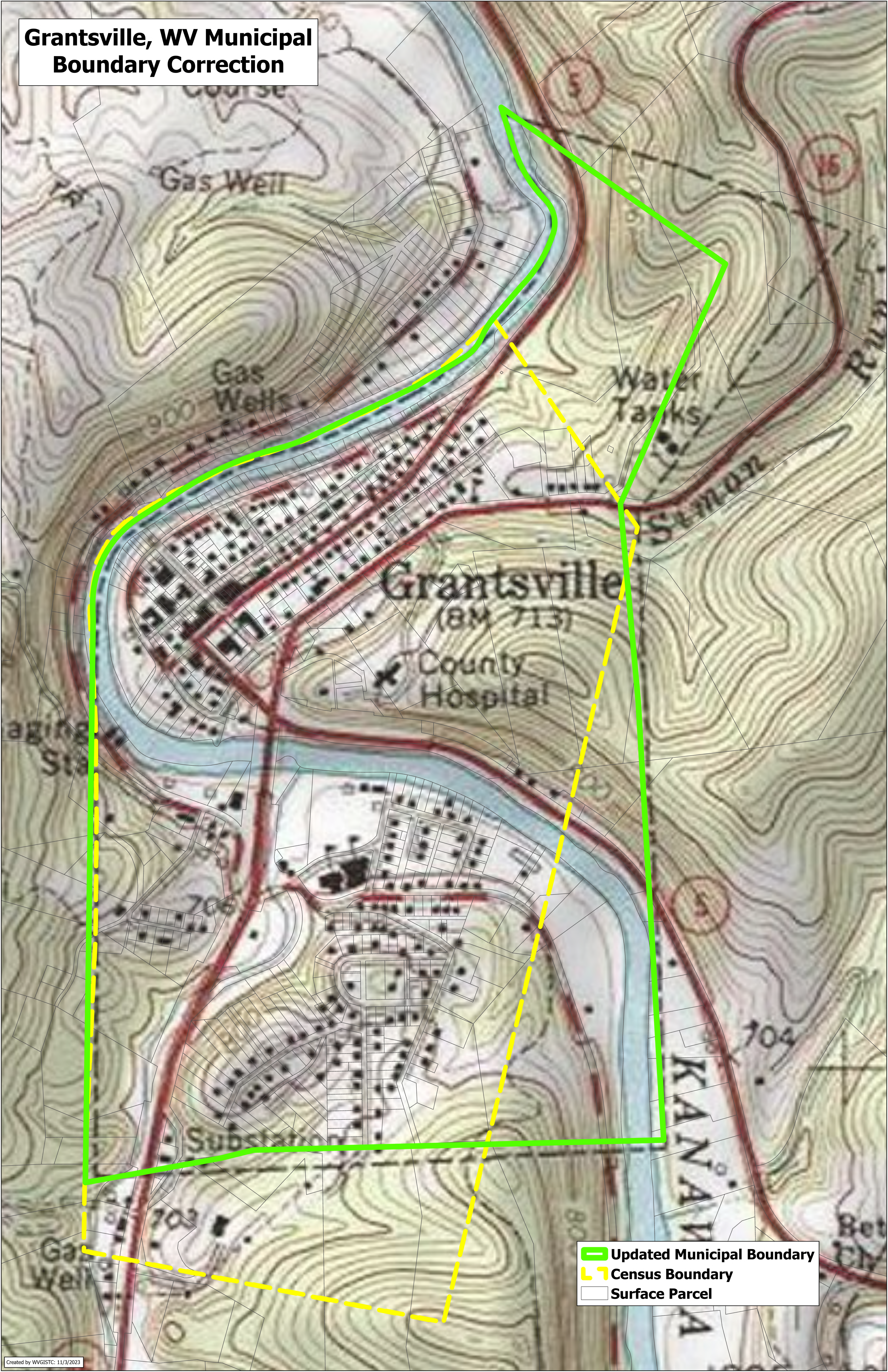
Boundary Change Polygons



Grantsville, WV Boundary



**Grantsville, WV Municipal
Boundary Correction**



-  Updated Municipal Boundary
-  Census Boundary
-  Surface Parcel