

MUNICIPAL BOUNDARY ATTESTATION

STATE OF WEST VIRGINIA

This attestation is provided in support of a county submission to the United States Census Bureau Boundary and Annexation Survey (BAS) and related census geographic programs. This document supports the county's municipal boundary submission.

1. Municipality Information

Municipality Name: City of Glen Dale
County: Marshall
Effective Date of Boundaries Reflected: 2/12/2026


2. Municipal Boundary Attestation

I certify that the municipal boundaries represented in the county submission reflect the best available understanding of the corporate limits of the municipality listed above as of the effective date noted.

This attestation is provided to support the county's submission of municipal boundary information to the United States Census Bureau.








This statement applies only to boundaries effective as of the date listed above and does not constitute certification of future annexations or boundary actions.

3. Authorized Municipal Official

Signature: 
Printed Name: Janet M. Scott
Title: Mayor, City of Glen Dale, WV
Date: MAY 21, 2026

*If the office of Highest Elected Official is vacant, this certification may be executed by the acting official authorized under applicable municipal law.

Boundary Review and Issue Identification 2026
City of Glen Dale, Marshall Co, WV

-  Magisterial District 1
-  Magisterial District 2
-  Magisterial District 3
-  Voter Precincts 2025
-  County Boundaries
-  Streets
-  Hydrology

