

# COUNTY BOUNDARY ATTESTATION

## STATE OF WEST VIRGINIA

This certification supports West Virginia's participation in the **United States Census Bureau Boundary and Annexation Survey (BAS)** and related redistricting coordination programs including the **Block Boundary Suggestion Project (BBSP)**.

The **County Commission** listed below certifies the municipal boundary information submitted as part of this census geographic submission.

---

### 1. County Information

County Name: **Pocahontas**

Effective Date of Boundaries Reflected: \_\_\_\_\_

Date of Submission: \_\_\_\_\_

---

### 2. Municipalities Included in This Submission

The municipalities listed below are included in this county submission to the **U.S. Census Bureau**.

Municipality	GEOID	Boundary Update Submitted	Authorization Source County/Municipal/ Both
Durbin	5422852	Yes	County
Hillsboro	5437372	No	N/A
Marlinton	5451676	Yes	County

*(Attach additional pages if necessary.)*

---

**3. County Commission Certification**

The County Commission of Pocahontas County certifies that the municipal boundaries represented in this submission reflect the best available county records of municipal corporate limits, annexations, and boundary adjustments derived from county tax mapping records, GIS records, annexation filings, and other available documentation maintained by the county. In cases where original annexation or boundary documentation cannot be located, the County Commission certifies that the boundaries represented reflect the most accurate boundary location available based on county records and GIS data.

**4. County Technical Points of Contact**

<b>Name:</b> Jimmy Boggs	<b>Office / Role</b> Geotistics, LLC Independent Contractor for Pocahontas County Homeland Security & Emergency Management (PCHSEM) Addressing & Mapping
<b>Email</b> jimmy@geotistics.com	<b>Phone</b> 681-418-1065

**5. Data Included in Submission**

GIS Shapefile
  Boundary Map (PDF)

Supporting Documentation
  Municipal Attestation Letters

Projection / Coordinate System (if digital): UTM Zone 17 North

File Name(s): BAS26 54075 WholeEntity inc-places-Pocahontas.shp


**6. County Commission Action**

Approved by the County Commission of Pocahontas County during a duly convened public meeting held on May 19, 2026.

Motion to approve carried by vote of the Commission.

**7. County Commission Approval**

Chair, County Commission

Signature: 

Printed Name: John Rebinski, President

Date: May 19, 2026

# COUNTY BOUNDARY ATTESTATION

## STATE OF WEST VIRGINIA

This certification supports West Virginia's participation in the **United States Census Bureau Boundary and Annexation Survey (BAS)** and related redistricting coordination programs including the **Block Boundary Suggestion Project (BBSP)**.

The **County Commission** listed below certifies the municipal boundary information submitted as part of this census geographic submission.

---

### 1. County Information

County Name: **Pocahontas**

Effective Date of Boundaries Reflected: \_\_\_\_\_

Date of Submission: \_\_\_\_\_

---

### 2. Municipalities Included in This Submission

The municipalities listed below are included in this county submission to the **U.S. Census Bureau**.

Municipality	GEOID	Boundary Update Submitted	Authorization Source County/Municipal/ Both
Durbin	5422852	Yes	County
Hillsboro	5437372	No	N/A
Marlinton	5451676	Yes	County

*(Attach additional pages if necessary.)*

---

**3. County Commission Certification**

The County Commission of Pocahontas County certifies that the municipal boundaries represented in this submission reflect the best available county records of municipal corporate limits, annexations, and boundary adjustments derived from county tax mapping records, GIS records, annexation filings, and other available documentation maintained by the county. In cases where original annexation or boundary documentation cannot be located, the County Commission certifies that the boundaries represented reflect the most accurate boundary location available based on county records and GIS data.

**4. County Technical Points of Contact**

<b>Name:</b> Jimmy Boggs	<b>Office / Role</b> Geotistics, LLC Independent Contractor for Pocahontas County Homeland Security & Emergency Management (PCHSEM) Addressing & Mapping
<b>Email</b> jimmy@geotistics.com	<b>Phone</b> 681-418-1065

**5. Data Included in Submission**

- GIS Shapefile
- Boundary Map (PDF)
- Supporting Documentation
- Municipal Attestation Letters

Projection / Coordinate System (if digital): UTM Zone 17 North

File Name(s): BAS26 54075 WholeEntity inc-places-Pocahontas.shp

**6. County Commission Action**

Approved by the County Commission of Pocahontas County during a duly convened public meeting held on May 19, 2026.

Motion to approve carried by vote of the Commission.

**7. County Commission Approval**

Chair, County Commission




Signature: 

Printed Name: John Rebinski, President

Date: May 19, 2026

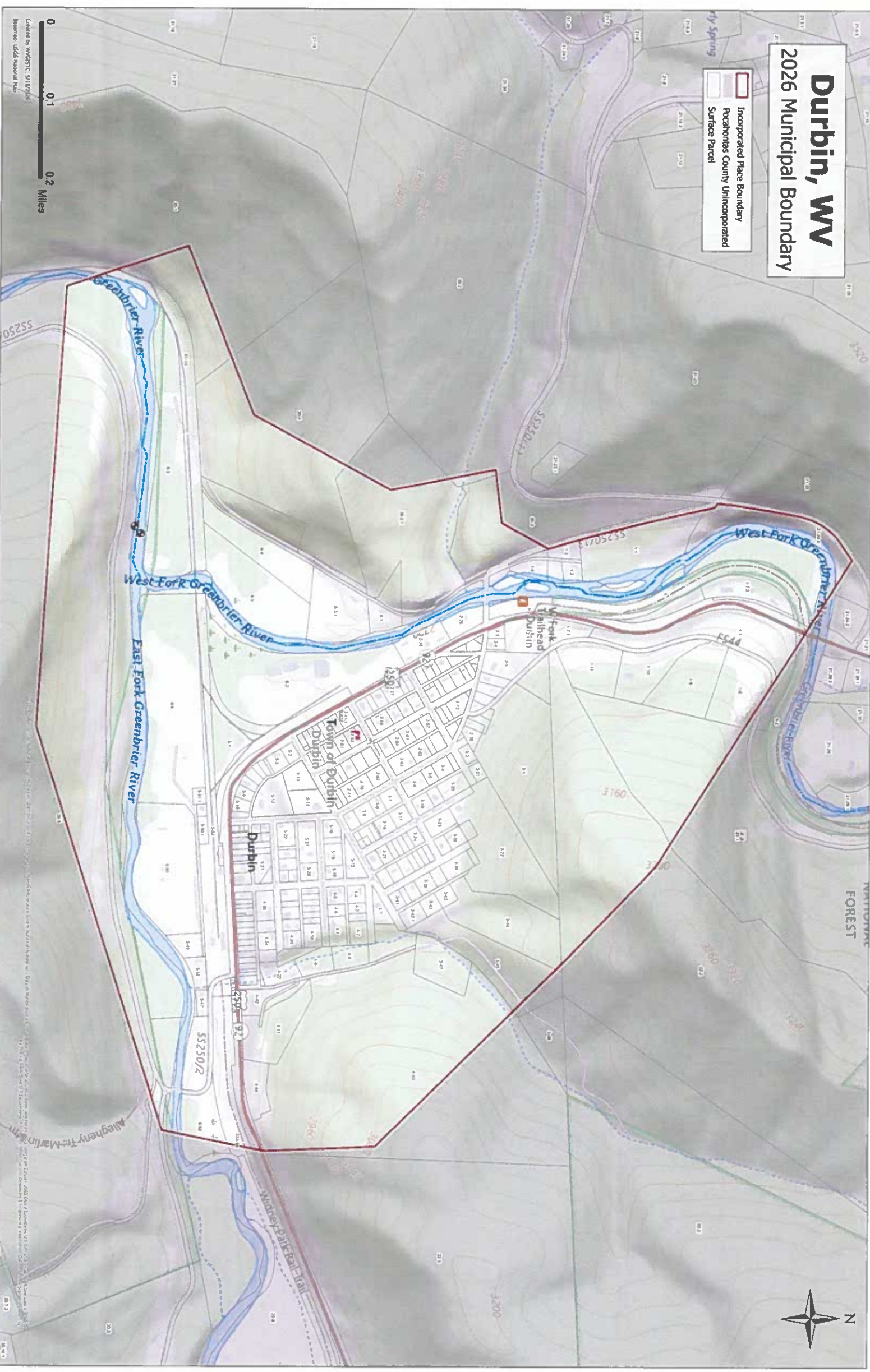
# Durbin, WV

## 2026 Municipal Boundary

-  Incorporated Place Boundary
-  Pocahontas County Unincorporated
-  Surface Parcel

0 0.1 0.2 Miles

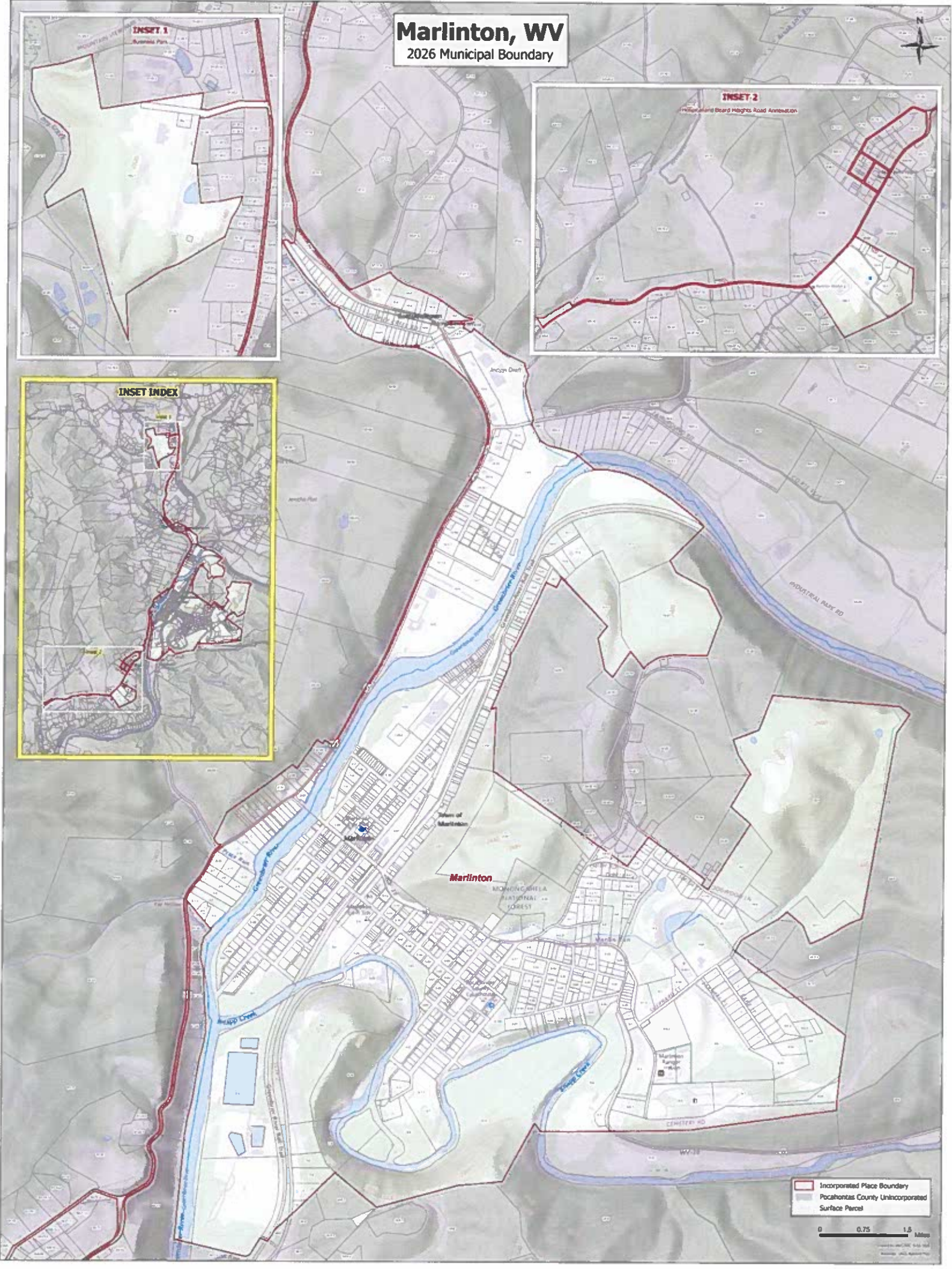
Created by WESTGIC, 5/18/2024  
Boundary: USGS National Map



WESTGIC is a registered provider of GIS services. All rights reserved. WESTGIC, the WESTGIC logo, and the WESTGIC name are trademarks of WESTGIC. All other trademarks are the property of their respective owners. WESTGIC is not responsible for any errors or omissions in this map. The map is provided as a general reference only and should not be used for legal purposes. For more information, please contact WESTGIC at 1-800-368-3683 or westgic.com.

# Marlinton, WV

## 2026 Municipal Boundary



— Incorporated Place Boundary  
— Pocahontas County Unincorporated Surface Parcel

0 0.75 1.5 Miles