

COUNTY BOUNDARY ATTESTATION

STATE OF WEST VIRGINIA

This certification supports West Virginia’s participation in the **United States Census Bureau Boundary and Annexation Survey (BAS)** and related redistricting coordination programs including the **Block Boundary Suggestion Project (BBSP)**.

The **County Commission** listed below certifies the municipal boundary information submitted as part of this census geographic submission.

1. County Information

County Name: Pocahontas
Effective Date of Boundaries Reflected: _____
Date of Submission: _____

2. Municipalities Included in This Submission

The municipalities listed below are included in this county submission to the **U.S. Census Bureau**.

Municipality	GEOID	Boundary Update Submitted	Authorization Source County/Municipal/ Both
Durbin	5422852	Yes	County
Hillsboro	5437372	No	N/A
Marlinton	5451676	Yes	County

(Attach additional pages if necessary.)

3. County Commission Certification

The County Commission of Pocahontas County certifies that the municipal boundaries represented in this submission reflect the best available county records of municipal corporate limits, annexations, and boundary adjustments derived from county tax mapping records, GIS records, annexation filings, and other available documentation maintained by the county. In cases where original annexation or boundary documentation cannot be located, the County Commission certifies that the boundaries represented reflect the most accurate boundary location available based on county records and GIS data.

4. County Technical Points of Contact

Name: Jimmy Boggs	Office / Role Geotistics, LLC Independent Contractor for Pocahontas County Homeland Security & Emergency Management (PCHSEM) Addressing & Mapping
Email jimmy@geotistics.com	Phone 681-418-1065


5. Data Included in Submission

☒ GIS Shapefile ☒ Boundary Map (PDF)
☒ Supporting Documentation ☐ Municipal Attestation Letters
Projection / Coordinate System (if digital): UTM Zone 17 North
File Name(s): BAS26 54075 WholeEntity inc-places-Pocahontas.shp

6. County Commission Action

Approved by the County Commission of Pocahontas County during a duly convened public meeting held on May 19, 2026 .
Motion to approve carried by vote of the Commission.

7. County Commission Approval

Chair, County Commission
Signature: 
Printed Name: John Rebinski, President
Date: May 19, 2026

COUNTY BOUNDARY ATTESTATION

STATE OF WEST VIRGINIA

This certification supports West Virginia’s participation in the **United States Census Bureau Boundary and Annexation Survey (BAS)** and related redistricting coordination programs including the **Block Boundary Suggestion Project (BBSP)**.

The **County Commission** listed below certifies the **municipal boundary information** submitted as part of this census geographic submission.

1. **County Information**

County Name: Pocahontas
Effective Date of Boundaries Reflected: _____
Date of Submission: _____

2. **Municipalities Included in This Submission**

The municipalities listed below are included in this county submission to the **U.S. Census Bureau**.

Municipality	GEOID	Boundary Update Submitted	Authorization Source County/Municipal/ Both
Durbin	5422852	Yes	County
Hillsboro	5437372	No	N/A
Marlinton	5451676	Yes	County

(Attach additional pages if necessary.)

3. County Commission Certification

The County Commission of Pocahontas County certifies that the municipal boundaries represented in this submission reflect the best available county records of municipal corporate limits, annexations, and boundary adjustments derived from county tax mapping records, GIS records, annexation filings, and other available documentation maintained by the county. In cases where original annexation or boundary documentation cannot be located, the County Commission certifies that the boundaries represented reflect the most accurate boundary location available based on county records and GIS data.

4. County Technical Points of Contact

Name: Jimmy Boggs	Office / Role Geotistics, LLC Independent Contractor for Pocahontas County Homeland Security & Emergency Management (PCHSEM) Addressing & Mapping
Email jimmy@geotistics.com	Phone 681-418-1065

5. Data Included in Submission

☒ GIS Shapefile ☒ Boundary Map (PDF)
☒ Supporting Documentation ☐ Municipal Attestation Letters
Projection / Coordinate System (if digital): UTM Zone 17 North
File Name(s): BAS26 54075 WholeEntity inc-places-Pocahontas.shp

6. County Commission Action

Approved by the County Commission of Pocahontas County during a duly convened public meeting held on May 19, 2026 .
Motion to approve carried by vote of the Commission.

7. County Commission Approval

Chair, County Commission
Signature: John Rebinski
Printed Name: John Rebinski, President
Date: May 19, 2026

WEST VIRGINIA, CLERK'S OFFICE OF THE COUNTY
COMMISSION OF POCAHONTAS COUNTY

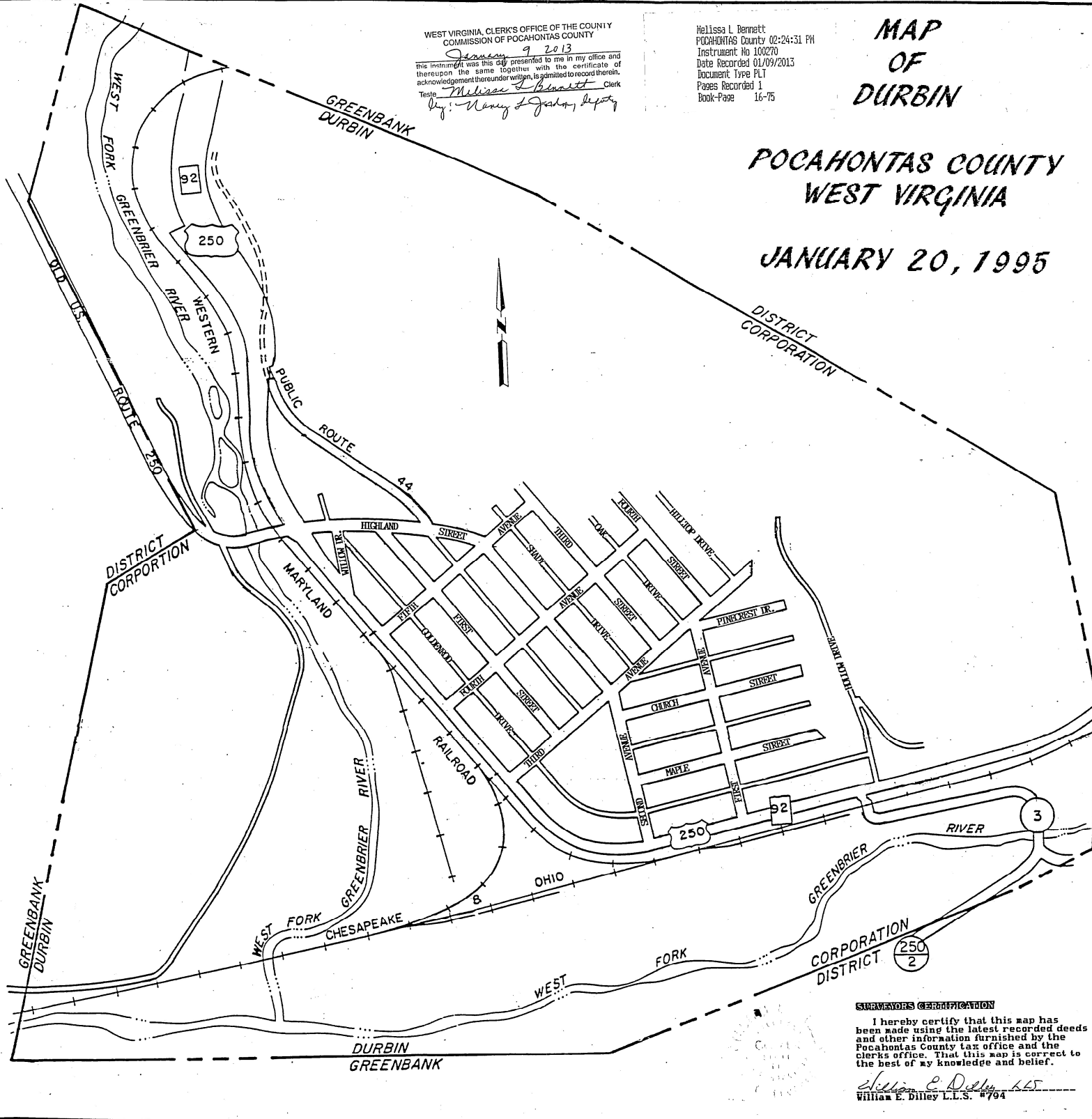
January 9 2013
this instrument was this day presented to me in my office and
thereupon the same together with the certificate of
acknowledgement thereunder, is admitted to record therein.
Teste: Melissa L. Bennett Clerk
By: Nancy L. Jansky Deputy

Melissa L. Bennett
POCAHONTAS County 02:24:31 PM
Instrument No 100270
Date Recorded 01/09/2013
Document Type PLT
Pages Recorded 1
Book-Page 16-75

MAP OF DURBIN

POCAHONTAS COUNTY WEST VIRGINIA

JANUARY 20, 1995






SURVEYORS CERTIFICATION

I hereby certify that this map has been made using the latest recorded deeds and other information furnished by the Pocahontas County tax office and the clerks office. That this map is correct to the best of my knowledge and belief.

William E. Dilley L.L.S. #794
William E. Dilley L.L.S. #794

Durbin, WV

2026 Municipal Boundary

-  Incorporated Place Boundary
-  Pocahontas County Unincorporated
-  Surface Parcel



0 0.1 0.2 Miles

Marlinton, WV

2026 Municipal Boundary

