

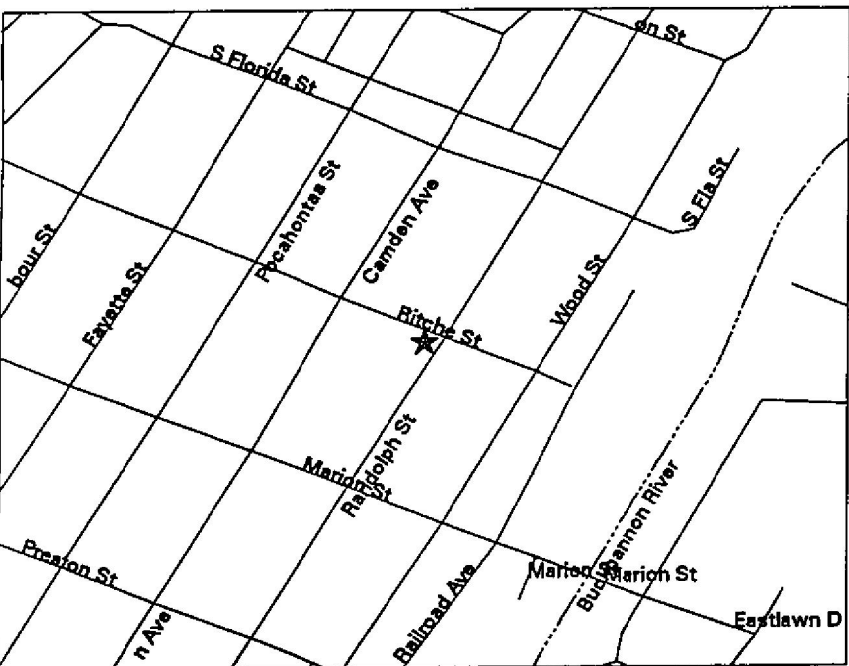


ELEVATION CERTIFICATE



Name of Property Owner: Steven & Melissa Rogers
Street Address: 119 Randolph St.
Community Name: Buckhannon
County: Upshur
Tax Map Number: 11
Parcel Number: 211.4
FIRM Community Name: Buckhannon
FIRM Index Date: 9/4/86
FIRM Map Community No./Suffix: 540199 0001
FIRM Zone: C
Digital Photo Number: ups029.tif
Latitude of Building: 38.98455
Longitude of Building: -80.21828
Depth of Interior Flooding(ft): Unknown
Elevation of Main Living Floor(ft): 1417.7
Elevation of Lowest Floor(ft): 1417.7
Base Flood Elevation(BFE) (ft): 1417.3
Elevation based on: Actual construction
Lowest Adjacent Grade (LAG) (ft): [REDACTED]
FEMA Building Diagram Number: 8
Survey Control Point and Benchmark ID#: Ran09,EI1
Elevation Datum: NGVD 1929
Square Footage of Living Space: 3120
Building Description: 1-story/wood-brick on blocks
Can Building be Elevated?: N/A
Basement? Is Basement Finished?: No/NA
Prior Flooding: Unknown
Historic Significant: No
Comments: Would be expensive to elevate Structure at BFE.



Remarks: Substitute for FEMA Form 81-31, May 93