







LEGEND

-  0.2% ANNUAL CHANCE FLOOD
-  1% ANNUAL CHANCE FLOOD
-  2% ANNUAL CHANCE FLOOD
-  10% ANNUAL CHANCE FLOOD
-  STREAM BED
-  CROSS SECTION LOCATION

FEDERAL EMERGENCY MANAGEMENT AGENCY
MINGO COUNTY, WV
 AND INCORPORATED AREAS

FLOOD PROFILES
 MATE CREEK