




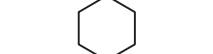


LEGEND

	0.2% ANNUAL CHANCE FLOOD
	1% ANNUAL CHANCE FLOOD
	2% ANNUAL CHANCE FLOOD
	10% ANNUAL CHANCE FLOOD
	STREAM BED
	CROSS SECTION LOCATION

FLOOD PROFILES
ROCKHOUSE FORK

FEDERAL EMERGENCY MANAGEMENT AGENCY
MINGO COUNTY, WV
 AND INCORPORATED AREAS