




CONFLUENCE OF
AARON RUN

LEGEND

-  1% ANNUAL CHANCE FLOOD
-  STREAM BED
-  CROSS SECTION LOCATION

FLOOD PROFILES

BACK FORK ELK RIVER

FEDERAL EMERGENCY MANAGEMENT AGENCY

**WEBSTER COUNTY, WV
AND INCORPORATED AREAS**