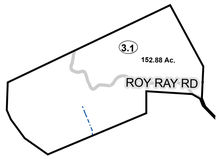

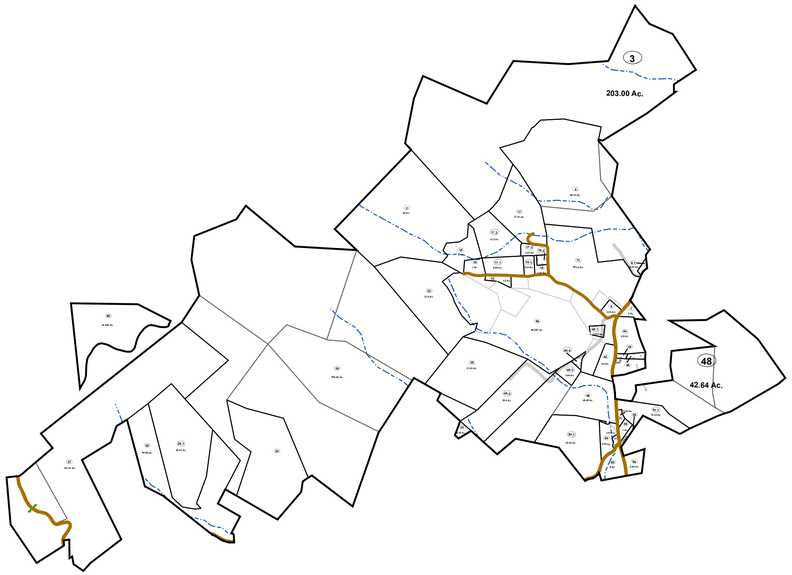

726

WV LEGISLATIVE REGULATION
TITLE 189 SERIES 2009

Disclaimer:

This tax map was compiled for puposes of taxation from available record evidence and has not been field verified. This map is not a valid survey plat and the data on this map does not imply any official status to such data. The State of West Vrginia and county assessor's office assume no liability that might result from the use of this map.

Restrictions:

All finished tax maps created under the provisions of legislation are the property of the county assessors who created them and the reproduction, copying, distribution, sale, or lease of such tax maps or copies thereof without the written permission of the respective county assessors is prohibited by law.

N
W E
S

Legend

Corporation line
District line
County line
State line
Property Line
Right of Way
Railroad
Lot line
Road Centerline
River
Deed lot number (25)
Parcel or index number 999.9
Parcel acreage 5.23 Ac

Revisions

Revised 04/01/2012 By Greenbriier County GIS Office

MAP REFERENCE

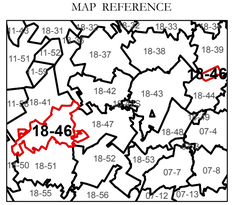

GREENBRIER COUNTY - WEST VIRGINIA

Office of Assessor

For Tax Purposes Only

Williamsburg

Map: 18-46

Date: 3/15/2017

SCALE: 1 inch = 1,000 feet