







TAXED IN TAYLOR COUNTY

 Parcel Line	 Right-of-Way	 Lot Line	 Parcel Hook
 Rail Road	 Easement	 Parcel Number	 Stream

PRESTON COUNTY - WEST VIRGINIA  
Restriction  
**Reproduction of Tax Maps Prohibited by Law**  
No person may reproduce, modify, copy, distribute or sell copies of tax maps prepared by the county without having first obtained written permission of the County Assessor

04-15	04-16	04-17
04-22	04-23	04-24
	04-29	04-30

District: 04 Reno  
Map No: 22  
Date: 07/01/14  
Scale: 1" = 400'



**FOR TAX PURPOSES ONLY**  
Prepared By:  
**Connie Ervin**  
Preston County Assessor