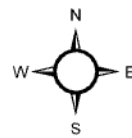

















<b>DISCLAIMER</b>  This tax map was compiled for purposes of taxation from available record evidence and has not been field verified. This map is not suitable for legal, engineering or surveying purposes. The State of West Virginia or the Pocahontas County Assessor's Office assume no liability that might result from the use of the map.	<b>REVISIONS</b>			<b>LEGEND</b>			<b>State of West Virginia</b> <b>County of Pocahontas</b> <b>Office of Assessor</b> <b>900 10th Avenue</b> <b>Marlinton, WV 24954</b>  January 31, 2025	<b>Green Bank District</b> District No. 04      Map No. 19A <b>Scale = 1:2,400</b> <b>1:2,400</b> 0      395      790      1,580 Feet	
	June 1, 2012			 PARCELS  CORPORATION LINE  DISTRICT LINE  LOT LINE  MATCH LINE	 ROAD  RIGHT OF WAY  RAILROAD  BRIDGE  LAND HOOK	 STREAM  RIVER BANK  LAKE / POND  (15) PARCEL NUMBER  (15) LOT NUMBER			