

















DISCLAIMER		REVISIONS			LEGEND			State of West Virginia County of Pocahontas Office of Assessor 900 10th Avenue Marlinton, WV 24954 January 31, 2025		Huntersville District		
This tax map was compiled for purposes of taxation from available record evidence and has not been field verified. This map is not suitable for legal, engineering or surveying purposes. The State of West Virginia or the Pocahontas County Assessor's Office assume no liability that might result from the use of the map.	June 1, 2012			 PARCELS	 ROAD	 STREAM	District No. 06			Map No. 20		
				 CORPORATION LINE	 RIGHT OF WAY	 RIVER BANK	Scale = 1:2,400					
				 DISTRICT LINE	 RAILROAD	 LAKE / POND	1:2,400					
				 LOT LINE	 BRIDGE	 (15) PARCEL NUMBER	0 395 790 1,580					
				 MATCH LINE	 LAND HOOK	 (15) LOT NUMBER	Feet					