




















DISCLAIMER		REVISIONS		LEGEND			State of West Virginia County of Pocahontas Office of Assessor 900 10th Avenue Marlinton, WV 24954		Huntersville District District No. 06 Map No. 65 Scale = 1:2,400 1:2,400 0 395 790 1,580 Feet		
This tax map was compiled for purposes of taxation from available record evidence and has not been field verified. This map is not suitable for legal, engineering or surveying purposes. The State of West Virginia or the Pocahontas County Assessor's Office assume no liability that might result from the use of the map.	June 1, 2012			 PARCELS	 ROAD	 STREAM					
				 CORPORATION LINE	 RIGHT OF WAY	 RIVER BANK					
				 DISTRICT LINE	 RAILROAD	 LAKE / POND					
				 LOT LINE	 BRIDGE	 (15) PARCEL NUMBER					
				 MATCH LINE	 LAND HOOK	 (15) LOT NUMBER					