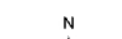
















<p>DISCLAIMER</p> <p>This tax map was compiled for purposes of taxation from available record evidence and has not been field verified. This map is not suitable for legal, engineering or surveying purposes. The State of West Virginia or the Pocahontas County Assessor's Office assume no liability that might result from the use of the map.</p>	<p>REVISIONS</p>			<p>LEGEND</p>			<p>State of West Virginia County of Pocahontas Office of Assessor 900 10th Avenue Marlinton, WV 24954</p> <p>January 31, 2025</p>	<p>Huntersville District</p> <p>District No. 06 Map No. 71</p> <p>Scale = 1:2,400</p> <p>1:2,400</p> <p>0 195 390 780 Feet</p> 
	June 1, 2012			 PARCELS	 ROAD	 STREAM		
	September 17, 2018			 CORPORATION LINE	 RIGHT OF WAY	 RIVER BANK		
				 DISTRICT LINE	 RAILROAD	 LAKE / POND		
				 LOT LINE	 BRIDGE	 (15) PARCEL NUMBER		
				 MATCH LINE	 LAND HOOK	(15) LOT NUMBER		