

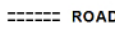


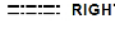


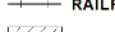



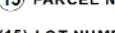

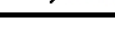


Insert B

DISCLAIMER	REVISIONS			LEGEND			State of West Virginia County of Pocahontas Office of Assessor 900 10th Avenue Marlinton, WV 24954 January 31, 2025	Huntersville District		
This tax map was compiled for purposes of taxation from available record evidence and has not been field verified. This map is not suitable for legal, engineering or surveying purposes. The State of West Virginia or the Pocahontas County Assessor's Office assume no liability that might result from the use of the map.				 PARCELS	 ROAD	 STREAM		District No. 06	Map No. 36 (b)	
				 CORPORATION LINE	 RIGHT OF WAY	 RIVER BANK		Scale = 1:2,400	Insert B	
				 DISTRICT LINE	 RAILROAD	 LAKE / POND		1:2,400		
				 LOT LINE	 BRIDGE	 (15) PARCEL NUMBER		0 95 190 380		
				 MATCH LINE	 LAND HOOK	(15) LOT NUMBER		Feet		