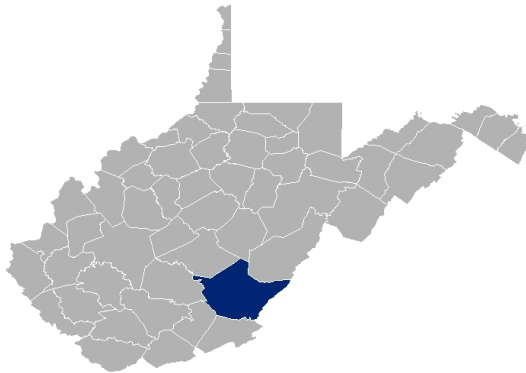


# FLOOD INSURANCE STUDY

## FEDERAL EMERGENCY MANAGEMENT AGENCY

VOLUME 2 OF 2



## GREENBRIER COUNTY, WEST VIRGINIA

AND INCORPORATED AREAS

COMMUNITY NAME	COMMUNITY NUMBER
FALLING SPRINGS, CORPORATION OF	540243
GREENBRIER COUNTY, UNINCORPORATED AREAS	540040
LEWISBURG, CITY OF*	540281
QUINWOOD, TOWN OF*	540244
RAINELLE, TOWN OF	540228
RUPERT, TOWN OF	540044
WHITE SULPHUR SPRINGS, CITY OF	540045

\*No Special Flood Hazard Areas Identified



# FEMA

**REVISED:**

**TBD**

**PRELIMINARY**  
**09/30/2021**

FLOOD INSURANCE STUDY NUMBER

54025CV002B

Version Number 2.6.4.6

# TABLE OF CONTENTS

## Volume 1

	<u>Page</u>
<b>SECTION 1.0 – INTRODUCTION</b>	<b>1</b>
1.1 The National Flood Insurance Program	1
1.2 Purpose of this Flood Insurance Study Report	2
1.3 Jurisdictions Included in the Flood Insurance Study Project	2
1.4 Considerations for using this Flood Insurance Study Report	5
<b>SECTION 2.0 – FLOODPLAIN MANAGEMENT APPLICATIONS</b>	<b>16</b>
2.1 Floodplain Boundaries	16
2.2 Floodways	32
2.3 Base Flood Elevations	33
2.4 Non-Encroachment Zones	33
2.5 Coastal Flood Hazard Areas	33
2.5.1 Water Elevations and the Effects of Waves	33
2.5.2 Floodplain Boundaries and BFEs for Coastal Areas	34
2.5.3 Coastal High Hazard Areas	34
2.5.4 Limit of Moderate Wave Action	34
<b>SECTION 3.0 – INSURANCE APPLICATIONS</b>	<b>34</b>
3.1 National Flood Insurance Program Insurance Zones	34
<b>SECTION 4.0 – AREA STUDIED</b>	<b>35</b>
4.1 Basin Description	35
4.2 Principal Flood Problems	35
4.3 Dams and Other Flood Hazard Reduction Measures	36
4.4 Levee Systems	37
<b>SECTION 5.0 – ENGINEERING METHODS</b>	<b>38</b>
5.1 Hydrologic Analyses	38
5.2 Hydraulic Analyses	41
5.3 Coastal Analyses	66
5.3.1 Total Stillwater Elevations	66
5.3.2 Waves	66
5.3.3 Coastal Erosion	66
5.3.4 Wave Hazard Analyses	66
5.4 Alluvial Fan Analyses	67
<b>SECTION 6.0 – MAPPING METHODS</b>	<b>67</b>
6.1 Vertical and Horizontal Control	67
6.2 Base Map	68
6.3 Floodplain and Floodway Delineation	69
6.4 Coastal Flood Hazard Mapping	79
6.5 FIRM Revisions	79

6.5.1	Letters of Map Amendment	79
6.5.2	Letters of Map Revision Based on Fill	79
6.5.3	Letters of Map Revision	80
6.5.4	Physical Map Revisions	80
6.5.5	Contracted Restudies	81
6.5.6	Community Map History	81

### Figures

	<u>Page</u>
Figure 1: FIRM Index	7-8
Figure 2: FIRM Notes to Users	9-11
Figure 3: Map Legend for FIRM	12-15
Figure 4: Floodway Schematic	32
Figure 5: Wave Runup Transect Schematic	33
Figure 6: Coastal Transect Schematic	34
Figure 7: Frequency Discharge-Drainage Area Curves	41
Figure 8: 1% Annual Chance Total Stillwater Elevations for Coastal Areas	66
Figure 9: Transect Location Map	67

### Tables

	<u>Page</u>
Table 1: Listing of NFIP Jurisdictions	2-5
Table 2: Flooding Sources Included in this FIS Report	17-31
Table 3: Flood Zone Designations by Community	34
Table 4: Basin Characteristics	35
Table 5: Principal Flood Problems	35
Table 6: Historic Flooding Elevations	36
Table 7: Dams and Other Flood Hazard Reduction Measures	37
Table 8: Levee Systems	37
Table 9: Summary of Discharges	39-40
Table 10: Summary of Non-Coastal Stillwater Elevations	41
Table 11: Stream Gage Information used to Determine Discharges	41
Table 12: Summary of Hydrologic and Hydraulic Analyses	43-62
Table 13: Roughness Coefficients	63-66
Table 14: Summary of Coastal Analyses	66
Table 15: Tide Gage Analysis Specifics	66
Table 16: Coastal Transect Parameters	67
Table 17: Summary of Alluvial Fan Analyses	67
Table 18: Results of Alluvial Fan Analyses	67
Table 19: Countywide Vertical Datum Conversion	68
Table 20: Stream-Based Vertical Datum Conversion	68
Table 21: Base Map Sources	69
Table 22: Summary of Topographic Elevation Data used in Mapping	70
Table 23: Floodway Data	71-78
Table 24: Flood Hazard and Non-Encroachment Data for Selected Streams	79

Table 25: Summary of Coastal Transect Mapping Considerations	79
Table 26: Incorporated Letters of Map Change	80
Table 27: Community Map History	82

**Volume 2**

<b>SECTION 7.0 – CONTRACTED STUDIES AND COMMUNITY COORDINATION</b>	<b>1</b>
7.1 Contracted Studies	1
7.2 Community Meetings	21
<b>SECTION 8.0 – ADDITIONAL INFORMATION</b>	<b>25</b>
<b>SECTION 9.0 – BIBLIOGRAPHY AND REFERENCES</b>	<b>26</b>

Tables

	<u>Page</u>
Table 28: Summary of Contracted Studies Included in this FIS Report	1-21
Table 29: Community Meetings	22-24
Table 30: Map Repositories	25
Table 31: Additional Information	26
Table 32: Bibliography and References	27-28

**Volume 2**

Exhibits

<u>Flood Profiles</u>	<u>Panel</u>
Dry Creek	01-02 P
Greenbrier River	03-07 P
Howard Creek	08-12 P
Howard Creek (Lateral Divert)	13 P
Little Sewell Creek	14-15 P
Meadow River	16-19 P
Sewell Creek	20-21 P
Wades Creek	22-24 P

**Published Separately**

Flood Insurance Rate Map (FIRM)

**FLOOD INSURANCE STUDY REPORT  
GREENBRIER COUNTY, WEST VIRGINIA**

**SECTION 7.0 – CONTRACTED STUDIES AND COMMUNITY COORDINATION**

**7.1 Contracted Studies**

Table 28 provides a summary of the contracted studies, by flooding source, that are included in this FIS Report.

**Table 28: Summary of Contracted Studies Included in this FIS Report**

Flooding Source	FIS Report Dated	Contractor	Number	Work Completed Date	Affected Communities
Alum Run	TBD	Wood Environment & Infrastructure Solutions, Inc.	CCT 0606 0606 HSE1800000 0001	March 2020	Greenbrier County, Unincorporated Areas
Anglins Creek	TBD	Wood Environment & Infrastructure Solutions, Inc.	CCT 0606 0606 HSE1800000 0001	March 2020	Greenbrier County, Unincorporated Areas
Anthony Creek	TBD	Wood Environment & Infrastructure Solutions, Inc.	CCT 0606 0606 HSE1800000 0001	March 2020	Greenbrier County, Unincorporated Areas
Anthony Creek Tributary 1	TBD	Wood Environment & Infrastructure Solutions, Inc.	CCT 0606 0606 HSE1800000 0001	March 2020	Greenbrier County, Unincorporated Areas
Anthony Creek Tributary 2	TBD	Wood Environment & Infrastructure Solutions, Inc.	CCT 0606 0606 HSE1800000 0001	March 2020	Greenbrier County, Unincorporated Areas
Anthony Creek Tributary 2A	TBD	Wood Environment & Infrastructure Solutions, Inc.	CCT 0606 0606 HSE1800000 0001	March 2020	Greenbrier County, Unincorporated Areas

**Table 28: Summary of Contracted Studies Included in this FIS Report (continued)**

Flooding Source	FIS Report Dated	Contractor	Number	Work Completed Date	Affected Communities
Anthony Creek Tributary 3	TBD	Wood Environment & Infrastructure Solutions, Inc.	CCT 0606 0606 HSE1800000 0001	March 2020	Greenbrier County, Unincorporated Areas
Bear Run	TBD	Wood Environment & Infrastructure Solutions, Inc.	CCT 0606 0606 HSE1800000 0001	March 2020	Greenbrier County, Unincorporated Areas
Beaver Creek	TBD	Wood Environment & Infrastructure Solutions, Inc.	CCT 0606 0606 HSE1800000 0001	March 2020	Greenbrier County, Unincorporated Areas
Becky Run	TBD	Wood Environment & Infrastructure Solutions, Inc.	CCT 0606 0606 HSE1800000 0001	March 2020	Greenbrier County, Unincorporated Areas
Beech Run	TBD	Wood Environment & Infrastructure Solutions, Inc.	CCT 0606 0606 HSE1800000 0001	March 2020	Greenbrier County, Unincorporated Areas
Beverly Fork	TBD	Wood Environment & Infrastructure Solutions, Inc.	CCT 0606 0606 HSE1800000 0001	March 2020	Greenbrier County, Unincorporated Areas
Big Clear Creek	TBD	Wood Environment & Infrastructure Solutions, Inc.	CCT 0606 0606 HSE1800000 0001	March 2020	Greenbrier County, Unincorporated Areas; Rupert, Town of

**Table 28: Summary of Contracted Studies Included in this FIS Report (continued)**

Flooding Source	FIS Report Dated	Contractor	Number	Work Completed Date	Affected Communities
Boggs Creek	TBD	Wood Environment & Infrastructure Solutions, Inc.	CCT 0606 0606 HSE1800000 0001	March 2020	Greenbrier County, Unincorporated Areas
Boggs Run	TBD	Wood Environment & Infrastructure Solutions, Inc.	CCT 0606 0606 HSE1800000 0001	March 2020	Greenbrier County, Unincorporated Areas
Boulder Run	TBD	Wood Environment & Infrastructure Solutions, Inc.	CCT 0606 0606 HSE1800000 0001	March 2020	Greenbrier County, Unincorporated Areas
Broad Run	TBD	Wood Environment & Infrastructure Solutions, Inc.	CCT 0606 0606 HSE1800000 0001	March 2020	Greenbrier County, Unincorporated Areas
Brown Creek	TBD	Wood Environment & Infrastructure Solutions, Inc.	CCT 0606 0606 HSE1800000 0001	March 2020	Greenbrier County, Unincorporated Areas
Buffalo Creek	TBD	Wood Environment & Infrastructure Solutions, Inc.	CCT 0606 0606 HSE1800000 0001	March 2020	Greenbrier County, Unincorporated Areas
Burdette Creek	TBD	Wood Environment & Infrastructure Solutions, Inc.	CCT 0606 0606 HSE1800000 0001	March 2020	Greenbrier County, Unincorporated Areas

**Table 28: Summary of Contracted Studies Included in this FIS Report (continued)**

Flooding Source	FIS Report Dated	Contractor	Number	Work Completed Date	Affected Communities
Burns Run	TBD	Wood Environment & Infrastructure Solutions, Inc.	CCT 0606 0606 HSE1800000 0001	March 2020	Greenbrier County, Unincorporated Areas
Callahan Branch	TBD	Wood Environment & Infrastructure Solutions, Inc.	CCT 0606 0606 HSE1800000 0001	March 2020	Greenbrier County, Unincorporated Areas
Coats Run	TBD	Wood Environment & Infrastructure Solutions, Inc.	CCT 0606 0606 HSE1800000 0001	March 2020	Greenbrier County, Unincorporated Areas
Cold Knob Fork	TBD	Wood Environment & Infrastructure Solutions, Inc.	CCT 0606 0606 HSE1800000 0001	March 2020	Greenbrier County, Unincorporated Areas
Cold Spring Branch	TBD	Wood Environment & Infrastructure Solutions, Inc.	CCT 0606 0606 HSE1800000 0001	March 2020	Greenbrier County, Unincorporated Areas
Culberson Creek	TBD	Wood Environment & Infrastructure Solutions, Inc.	CCT 0606 0606 HSE1800000 0001	March 2020	Greenbrier County, Unincorporated Areas
Culberson Creek Tributary 1	TBD	Wood Environment & Infrastructure Solutions, Inc.	CCT 0606 0606 HSE1800000 0001	March 2020	Greenbrier County, Unincorporated Areas



**Table 28: Summary of Contracted Studies Included in this FIS Report (continued)**

Flooding Source	FIS Report Dated	Contractor	Number	Work Completed Date	Affected Communities
Culberson Creek Tributary 2	TBD	Wood Environment & Infrastructure Solutions, Inc.	CCT 0606 0606 HSE1800000 0001	March 2020	Greenbrier County, Unincorporated Areas
Culberson Creek Tributary 3	TBD	Wood Environment & Infrastructure Solutions, Inc.	CCT 0606 0606 HSE1800000 0001	March 2020	Greenbrier County, Unincorporated Areas
Culberson Creek Tributary 4	TBD	Wood Environment & Infrastructure Solutions, Inc.	CCT 0606 0606 HSE1800000 0001	March 2020	Greenbrier County, Unincorporated Areas
Davy Run	TBD	Wood Environment & Infrastructure Solutions, Inc.	CCT 0606 0606 HSE1800000 0001	March 2020	Greenbrier County, Unincorporated Areas
Dodson Branch	TBD	Wood Environment & Infrastructure Solutions, Inc.	CCT 0606 0606 HSE1800000 0001	March 2020	Greenbrier County, Unincorporated Areas
Dry Creek	TBD	Wood Environment & Infrastructure Solutions, Inc.	CCT 0606 0606 HSE1800000 0001	March 2020	Greenbrier County, Unincorporated Areas; White Sulphur Springs, City of
Dry Creek	TBD	Wood Environment & Infrastructure Solutions, Inc.	CCT 0606 0606 HSE1800000 0001	March 2020	Greenbrier County, Unincorporated Areas

**Table 28: Summary of Contracted Studies Included in this FIS Report (continued)**

Flooding Source	FIS Report Dated	Contractor	Number	Work Completed Date	Affected Communities
Dry Run	TBD	Wood Environment & Infrastructure Solutions, Inc.	CCT 0606 0606 HSE1800000 0001	March 2020	Greenbrier County, Unincorporated Areas
Eagle Branch	TBD	Wood Environment & Infrastructure Solutions, Inc.	CCT 0606 0606 HSE1800000 0001	March 2020	Greenbrier County, Unincorporated Areas
Fleming Run	TBD	Wood Environment & Infrastructure Solutions, Inc.	CCT 0606 0606 HSE1800000 0001	March 2020	Greenbrier County, Unincorporated Areas
Fleming Run Tributary	TBD	Wood Environment & Infrastructure Solutions, Inc.	CCT 0606 0606 HSE1800000 0001	March 2020	Greenbrier County, Unincorporated Areas
Flynn Creek	TBD	Wood Environment & Infrastructure Solutions, Inc.	CCT 0606 0606 HSE1800000 0001	March 2020	Greenbrier County, Unincorporated Areas
Greenbrier River	TBD	Wood Environment & Infrastructure Solutions, Inc.	CCT 0606 0606 HSE1800000 0001	March 2020	Falling Springs, Corporation of; Greenbrier County, Unincorporated Areas; Ronceverte, City of
Greenbrier River	TBD	Wood Environment & Infrastructure Solutions, Inc.	CCT 0606 0606 HSE1800000 0001	March 2020	Greenbrier County, Unincorporated Areas

**Table 28: Summary of Contracted Studies Included in this FIS Report (continued)**

Flooding Source	FIS Report Dated	Contractor	Number	Work Completed Date	Affected Communities
Greenbrier River Tributary 1	TBD	Wood Environment & Infrastructure Solutions, Inc.	CCT 0606 0606 HSE1800000 0001	March 2020	Greenbrier County, Unincorporated Areas
Greenbrier River Tributary 2	TBD	Wood Environment & Infrastructure Solutions, Inc.	CCT 0606 0606 HSE1800000 0001	March 2020	Greenbrier County, Unincorporated Areas
Greenbrier River Tributary 3	TBD	Wood Environment & Infrastructure Solutions, Inc.	CCT 0606 0606 HSE1800000 0001	March 2020	Greenbrier County, Unincorporated Areas; Ronceverte, City of
Greenbrier River Tributary 4	TBD	Wood Environment & Infrastructure Solutions, Inc.	CCT 0606 0606 HSE1800000 0001	March 2020	Greenbrier County, Unincorporated Areas
Harts Run	TBD	Wood Environment & Infrastructure Solutions, Inc.	CCT 0606 0606 HSE1800000 0001	March 2020	Greenbrier County, Unincorporated Areas
Hogcamp Run	TBD	Wood Environment & Infrastructure Solutions, Inc.	CCT 0606 0606 HSE1800000 0001	March 2020	Greenbrier County, Unincorporated Areas
Hominy Creek	TBD	Wood Environment & Infrastructure Solutions, Inc.	CCT 0606 0606 HSE1800000 0001	March 2020	Greenbrier County, Unincorporated Areas

**Table 28: Summary of Contracted Studies Included in this FIS Report (continued)**

Flooding Source	FIS Report Dated	Contractor	Number	Work Completed Date	Affected Communities
Howard Creek	TBD	Wood Environment & Infrastructure Solutions, Inc.	CCT 0606 0606 HSE1800000 0001	March 2020	Greenbrier County, Unincorporated Areas
Howard Creek	TBD	Wood Environment & Infrastructure Solutions, Inc.	CCT 0606 0606 HSE1800000 0001	March 2020	Greenbrier County, Unincorporated Areas; White Sulphur Springs, City of
Howard Creek (Lateral Divert)	TBD	Wood Environment & Infrastructure Solutions, Inc.	CCT 0606 0606 HSE1800000 0001	March 2020	Greenbrier County, Unincorporated Areas; White Sulphur Springs, City of
Howard Creek Tributary	TBD	Wood Environment & Infrastructure Solutions, Inc.	CCT 0606 0606 HSE1800000 0001	March 2020	Greenbrier County, Unincorporated Areas
Hughart Creek	TBD	Wood Environment & Infrastructure Solutions, Inc.	CCT 0606 0606 HSE1800000 0001	March 2020	Greenbrier County, Unincorporated Areas
Hughart Creek Tributary	TBD	Wood Environment & Infrastructure Solutions, Inc.	CCT 0606 0606 HSE1800000 0001	March 2020	Greenbrier County, Unincorporated Areas
Hunters Run	TBD	Wood Environment & Infrastructure Solutions, Inc.	CCT 0606 0606 HSE1800000 0001	March 2020	Greenbrier County, Unincorporated Areas

**Table 28: Summary of Contracted Studies Included in this FIS Report (continued)**

Flooding Source	FIS Report Dated	Contractor	Number	Work Completed Date	Affected Communities
Improvement Branch	TBD	Wood Environment & Infrastructure Solutions, Inc.	CCT 0606 0606 HSE1800000 0001	March 2020	Greenbrier County, Unincorporated Areas
Indian Creek	TBD	Wood Environment & Infrastructure Solutions, Inc.	CCT 0606 0606 HSE1800000 0001	March 2020	Greenbrier County, Unincorporated Areas
Jericho Draft	TBD	Wood Environment & Infrastructure Solutions, Inc.	CCT 0606 0606 HSE1800000 0001	March 2020	Greenbrier County, Unincorporated Areas
Jericho Draft Tributary	TBD	Wood Environment & Infrastructure Solutions, Inc.	CCT 0606 0606 HSE1800000 0001	March 2020	Greenbrier County, Unincorporated Areas
Job Knob Branch	TBD	Wood Environment & Infrastructure Solutions, Inc.	CCT 0606 0606 HSE1800000 0001	March 2020	Greenbrier County, Unincorporated Areas
Job Knob Branch (I)	TBD	Wood Environment & Infrastructure Solutions, Inc.	CCT 0606 0606 HSE1800000 0001	March 2020	Greenbrier County, Unincorporated Areas
Kincaid Run	TBD	Wood Environment & Infrastructure Solutions, Inc.	CCT 0606 0606 HSE1800000 0001	March 2020	Greenbrier County, Unincorporated Areas

**Table 28: Summary of Contracted Studies Included in this FIS Report (continued)**

Flooding Source	FIS Report Dated	Contractor	Number	Work Completed Date	Affected Communities
Kitchen Creek	TBD	Wood Environment & Infrastructure Solutions, Inc.	CCT 0606 0606 HSE1800000 0001	March 2020	Greenbrier County, Unincorporated Areas
Kitchen Creek Tributary	TBD	Wood Environment & Infrastructure Solutions, Inc.	CCT 0606 0606 HSE1800000 0001	March 2020	Greenbrier County, Unincorporated Areas
Kuhn Branch	TBD	Wood Environment & Infrastructure Solutions, Inc.	CCT 0606 0606 HSE1800000 0001	March 2020	Greenbrier County, Unincorporated Areas
Laurel Branch	TBD	Wood Environment & Infrastructure Solutions, Inc.	CCT 0606 0606 HSE1800000 0001	March 2020	Greenbrier County, Unincorporated Areas
Laurel Creek	TBD	Wood Environment & Infrastructure Solutions, Inc.	CCT 0606 0606 HSE1800000 0001	March 2020	Greenbrier County, Unincorporated Areas
Laurel Creek (I)	TBD	Wood Environment & Infrastructure Solutions, Inc.	CCT 0606 0606 HSE1800000 0001	March 2020	Greenbrier County, Unincorporated Areas
Laurel Creek (II)	TBD	Wood Environment & Infrastructure Solutions, Inc.	CCT 0606 0606 HSE1800000 0001	March 2020	Greenbrier County, Unincorporated Areas

**Table 28: Summary of Contracted Studies Included in this FIS Report (continued)**

Flooding Source	FIS Report Dated	Contractor	Number	Work Completed Date	Affected Communities
Laurel Creek (III)	TBD	Wood Environment & Infrastructure Solutions, Inc.	CCT 0606 0606 HSE1800000 0001	March 2020	Greenbrier County, Unincorporated Areas
Laurel Run	TBD	Wood Environment & Infrastructure Solutions, Inc.	CCT 0606 0606 HSE1800000 0001	March 2020	Greenbrier County, Unincorporated Areas
Laurel Run (I)	TBD	Wood Environment & Infrastructure Solutions, Inc.	CCT 0606 0606 HSE1800000 0001	March 2020	Greenbrier County, Unincorporated Areas
Little Clear Creek	TBD	Wood Environment & Infrastructure Solutions, Inc.	CCT 0606 0606 HSE1800000 0001	March 2020	Greenbrier County, Unincorporated Areas
Little Creek	TBD	Wood Environment & Infrastructure Solutions, Inc.	CCT 0606 0606 HSE1800000 0001	March 2020	Greenbrier County, Unincorporated Areas
Little Creek (I)	TBD	Wood Environment & Infrastructure Solutions, Inc.	CCT 0606 0606 HSE1800000 0001	March 2020	Greenbrier County, Unincorporated Areas
Little Laurel Creek	TBD	Wood Environment & Infrastructure Solutions, Inc.	CCT 0606 0606 HSE1800000 0001	March 2020	Greenbrier County, Unincorporated Areas

**Table 28: Summary of Contracted Studies Included in this FIS Report (continued)**

Flooding Source	FIS Report Dated	Contractor	Number	Work Completed Date	Affected Communities
Little Roaring Creek	TBD	Wood Environment & Infrastructure Solutions, Inc.	CCT 0606 0606 HSE1800000 0001	March 2020	Greenbrier County, Unincorporated Areas
Little Sewell Creek	TBD	Wood Environment & Infrastructure Solutions, Inc.	CCT 0606 0606 HSE1800000 0001	March 2020	Greenbrier County, Unincorporated Areas; Rainelle, Town of
Little Sewell Creek	TBD	Wood Environment & Infrastructure Solutions, Inc.	CCT 0606 0606 HSE1800000 0001	March 2020	Greenbrier County, Unincorporated Areas
McMillion Creek	TBD	Wood Environment & Infrastructure Solutions, Inc.	CCT 0606 0606 HSE1800000 0001	March 2020	Greenbrier County, Unincorporated Areas
Meadow Creek	TBD	Wood Environment & Infrastructure Solutions, Inc.	CCT 0606 0606 HSE1800000 0001	March 2020	Greenbrier County, Unincorporated Areas
Meadow Creek (I)	TBD	Wood Environment & Infrastructure Solutions, Inc.	CCT 0606 0606 HSE1800000 0001	March 2020	Greenbrier County, Unincorporated Areas
Meadow River	TBD	Wood Environment & Infrastructure Solutions, Inc.	CCT 0606 0606 HSE1800000 0001	March 2020	Greenbrier County, Unincorporated Areas



**Table 28: Summary of Contracted Studies Included in this FIS Report (continued)**

Flooding Source	FIS Report Dated	Contractor	Number	Work Completed Date	Affected Communities
Meadow River (Upstream Zone A)	TBD	Wood Environment & Infrastructure Solutions, Inc.	CCT 0606 0606 HSE1800000 0001	March 2020	Greenbrier County, Unincorporated Areas; Rupert, Town of
Meadow River	TBD	Wood Environment & Infrastructure Solutions, Inc.	CCT 0606 0606 HSE1800000 0001	March 2020	Greenbrier County, Unincorporated Areas
Methodist Branch	TBD	Wood Environment & Infrastructure Solutions, Inc.	CCT 0606 0606 HSE1800000 0001	March 2020	Greenbrier County, Unincorporated Areas
Middle Branch Laurel Creek	TBD	Wood Environment & Infrastructure Solutions, Inc.	CCT 0606 0606 HSE1800000 0001	March 2020	Greenbrier County, Unincorporated Areas
Middle Fork Anthony's Creek	TBD	Wood Environment & Infrastructure Solutions, Inc.	CCT 0606 0606 HSE1800000 0001	March 2020	Greenbrier County, Unincorporated Areas
Mill Creek	TBD	Wood Environment & Infrastructure Solutions, Inc.	CCT 0606 0606 HSE1800000 0001	March 2020	Greenbrier County, Unincorporated Areas
Mill Creek (I)	TBD	Wood Environment & Infrastructure Solutions, Inc.	CCT 0606 0606 HSE1800000 0001	March 2020	Greenbrier County, Unincorporated Areas

**Table 28: Summary of Contracted Studies Included in this FIS Report (continued)**

Flooding Source	FIS Report Dated	Contractor	Number	Work Completed Date	Affected Communities
Mill Creek Tributary	TBD	Wood Environment & Infrastructure Solutions, Inc.	CCT 0606 0606 HSE1800000 0001	March 2020	Greenbrier County, Unincorporated Areas
Milligan Creek	TBD	Wood Environment & Infrastructure Solutions, Inc.	CCT 0606 0606 HSE1800000 0001	March 2020	Greenbrier County, Unincorporated Areas
Milligan Creek Tributary 1	TBD	Wood Environment & Infrastructure Solutions, Inc.	CCT 0606 0606 HSE1800000 0001	March 2020	Greenbrier County, Unincorporated Areas
Milligan Creek Tributary 2	TBD	Wood Environment & Infrastructure Solutions, Inc.	CCT 0606 0606 HSE1800000 0001	March 2020	Greenbrier County, Unincorporated Areas
Milligan Creek Tributary 3	TBD	Wood Environment & Infrastructure Solutions, Inc.	CCT 0606 0606 HSE1800000 0001	March 2020	Greenbrier County, Unincorporated Areas
Morris Fork	TBD	Wood Environment & Infrastructure Solutions, Inc.	CCT 0606 0606 HSE1800000 0001	March 2020	Greenbrier County, Unincorporated Areas
Muddy Creek	TBD	Wood Environment & Infrastructure Solutions, Inc.	CCT 0606 0606 HSE1800000 0001	March 2020	Greenbrier County, Unincorporated Areas

**Table 28: Summary of Contracted Studies Included in this FIS Report (continued)**

Flooding Source	FIS Report Dated	Contractor	Number	Work Completed Date	Affected Communities
North Fork Anthony Creek	TBD	Wood Environment & Infrastructure Solutions, Inc.	CCT 0606 0606 HSE1800000 0001	March 2020	Greenbrier County, Unincorporated Areas
North Fork Cherry River	TBD	Wood Environment & Infrastructure Solutions, Inc.	CCT 0606 0606 HSE1800000 0001	March 2020	Greenbrier County, Unincorporated Areas
Old Field Branch	TBD	Wood Environment & Infrastructure Solutions, Inc.	CCT 0606 0606 HSE1800000 0001	March 2020	Greenbrier County, Unincorporated Areas
Otter Creek	TBD	Wood Environment & Infrastructure Solutions, Inc.	CCT 0606 0606 HSE1800000 0001	March 2020	Greenbrier County, Unincorporated Areas
Panther Camp Creek	TBD	Wood Environment & Infrastructure Solutions, Inc.	CCT 0606 0606 HSE1800000 0001	March 2020	Greenbrier County, Unincorporated Areas
Patterson Creek	TBD	Wood Environment & Infrastructure Solutions, Inc.	CCT 0606 0606 HSE1800000 0001	March 2020	Greenbrier County, Unincorporated Areas
Peaser Branch	TBD	Wood Environment & Infrastructure Solutions, Inc.	CCT 0606 0606 HSE1800000 0001	March 2020	Greenbrier County, Unincorporated Areas

**Table 28: Summary of Contracted Studies Included in this FIS Report (continued)**

Flooding Source	FIS Report Dated	Contractor	Number	Work Completed Date	Affected Communities
Piney Creek	TBD	Wood Environment & Infrastructure Solutions, Inc.	CCT 0606 0606 HSE1800000 0001	March 2020	Greenbrier County, Unincorporated Areas
Renick Creek	TBD	Wood Environment & Infrastructure Solutions, Inc.	CCT 0606 0606 HSE1800000 0001	March 2020	Greenbrier County, Unincorporated Areas
Roaring Creek	TBD	Wood Environment & Infrastructure Solutions, Inc.	CCT 0606 0606 HSE1800000 0001	March 2020	Greenbrier County, Unincorporated Areas
Robbins Run	TBD	Wood Environment & Infrastructure Solutions, Inc.	CCT 0606 0606 HSE1800000 0001	March 2020	Greenbrier County, Unincorporated Areas
Robbins Run	TBD	Wood Environment & Infrastructure Solutions, Inc.	CCT 0606 0606 HSE1800000 0001	March 2020	Greenbrier County, Unincorporated Areas
Rockcamp Run	TBD	Wood Environment & Infrastructure Solutions, Inc.	CCT 0606 0606 HSE1800000 0001	March 2020	Greenbrier County, Unincorporated Areas
Rocky Run	TBD	Wood Environment & Infrastructure Solutions, Inc.	CCT 0606 0606 HSE1800000 0001	March 2020	Greenbrier County, Unincorporated Areas

**Table 28: Summary of Contracted Studies Included in this FIS Report (continued)**

Flooding Source	FIS Report Dated	Contractor	Number	Work Completed Date	Affected Communities
Sam Creek	TBD	Wood Environment & Infrastructure Solutions, Inc.	CCT 0606 0606 HSE1800000 0001	March 2020	Greenbrier County, Unincorporated Areas
Second Creek	TBD	Wood Environment & Infrastructure Solutions, Inc.	CCT 0606 0606 HSE1800000 0001	March 2020	Greenbrier County, Unincorporated Areas
Sewell Creek	TBD	Wood Environment & Infrastructure Solutions, Inc.	CCT 0606 0606 HSE1800000 0001	March 2020	Greenbrier County, Unincorporated Areas; Rainelle, Town of
Simms Run	TBD	Wood Environment & Infrastructure Solutions, Inc.	CCT 0606 0606 HSE1800000 0001	March 2020	Greenbrier County, Unincorporated Areas
Sinking Creek	TBD	Wood Environment & Infrastructure Solutions, Inc.	CCT 0606 0606 HSE1800000 0001	March 2020	Greenbrier County, Unincorporated Areas
Sinking Creek Tributary 1	TBD	Wood Environment & Infrastructure Solutions, Inc.	CCT 0606 0606 HSE1800000 0001	March 2020	Greenbrier County, Unincorporated Areas
Sinking Creek Tributary 2	TBD	Wood Environment & Infrastructure Solutions, Inc.	CCT 0606 0606 HSE1800000 0001	March 2020	Greenbrier County, Unincorporated Areas

**Table 28: Summary of Contracted Studies Included in this FIS Report (continued)**

Flooding Source	FIS Report Dated	Contractor	Number	Work Completed Date	Affected Communities
Sinking Creek Tributary 3	TBD	Wood Environment & Infrastructure Solutions, Inc.	CCT 0606 0606 HSE1800000 0001	March 2020	Greenbrier County, Unincorporated Areas
Sinking Creek Tributary 4	TBD	Wood Environment & Infrastructure Solutions, Inc.	CCT 0606 0606 HSE1800000 0001	March 2020	Greenbrier County, Unincorporated Areas
Slabcamp Run	TBD	Wood Environment & Infrastructure Solutions, Inc.	CCT 0606 0606 HSE1800000 0001	March 2020	Greenbrier County, Unincorporated Areas
Slash Lick Run	TBD	Wood Environment & Infrastructure Solutions, Inc.	CCT 0606 0606 HSE1800000 0001	March 2020	Greenbrier County, Unincorporated Areas
Smokehouse Branch	TBD	Wood Environment & Infrastructure Solutions, Inc.	CCT 0606 0606 HSE1800000 0001	March 2020	Greenbrier County, Unincorporated Areas
Snake Run	TBD	Wood Environment & Infrastructure Solutions, Inc.	CCT 0606 0606 HSE1800000 0001	March 2020	Greenbrier County, Unincorporated Areas
Snodgrass Run	TBD	Wood Environment & Infrastructure Solutions, Inc.	CCT 0606 0606 HSE1800000 0001	March 2020	Greenbrier County, Unincorporated Areas

**Table 28: Summary of Contracted Studies Included in this FIS Report (continued)**

Flooding Source	FIS Report Dated	Contractor	Number	Work Completed Date	Affected Communities
South Fork Big Clear Creek	TBD	Wood Environment & Infrastructure Solutions, Inc.	CCT 0606 0606 HSE1800000 0001	March 2020	Greenbrier County, Unincorporated Areas
South Fork Cherry River	TBD	Wood Environment & Infrastructure Solutions, Inc.	CCT 0606 0606 HSE1800000 0001	March 2020	Greenbrier County, Unincorporated Areas
Spice Run	TBD	Wood Environment & Infrastructure Solutions, Inc.	CCT 0606 0606 HSE1800000 0001	March 2020	Greenbrier County, Unincorporated Areas
Spring Creek	TBD	Wood Environment & Infrastructure Solutions, Inc.	CCT 0606 0606 HSE1800000 0001	March 2020	Greenbrier County, Unincorporated Areas
Spring Creek Tributary	TBD	Wood Environment & Infrastructure Solutions, Inc.	CCT 0606 0606 HSE1800000 0001	March 2020	Greenbrier County, Unincorporated Areas
Spruce Run	TBD	Wood Environment & Infrastructure Solutions, Inc.	CCT 0606 0606 HSE1800000 0001	March 2020	Greenbrier County, Unincorporated Areas
Stony Run	TBD	Wood Environment & Infrastructure Solutions, Inc.	CCT 0606 0606 HSE1800000 0001	March 2020	Greenbrier County, Unincorporated Areas

**Table 28: Summary of Contracted Studies Included in this FIS Report (continued)**

Flooding Source	FIS Report Dated	Contractor	Number	Work Completed Date	Affected Communities
Sulphur Lick Run	TBD	Wood Environment & Infrastructure Solutions, Inc.	CCT 0606 0606 HSE1800000 0001	March 2020	Greenbrier County, Unincorporated Areas
Toms Creek	TBD	Wood Environment & Infrastructure Solutions, Inc.	CCT 0606 0606 HSE1800000 0001	March 2020	Greenbrier County, Unincorporated Areas
Tuckahoe Run	TBD	Wood Environment & Infrastructure Solutions, Inc.	CCT 0606 0606 HSE1800000 0001	March 2020	Greenbrier County, Unincorporated Areas
Tuckahoe Run Tributary	TBD	Wood Environment & Infrastructure Solutions, Inc.	CCT 0606 0606 HSE1800000 0001	March 2020	Greenbrier County, Unincorporated Areas
Twomile Run	TBD	Wood Environment & Infrastructure Solutions, Inc.	CCT 0606 0606 HSE1800000 0001	March 2020	Greenbrier County, Unincorporated Areas
Wades Creek	TBD	Wood Environment & Infrastructure Solutions, Inc.	CCT 0606 0606 HSE1800000 0001	March 2020	Greenbrier County, Unincorporated Areas
Wades Creek	TBD	Wood Environment & Infrastructure Solutions, Inc.	CCT 0606 0606 HSE1800000 0001	March 2020	White Sulphur Springs, City of



**Table 28: Summary of Contracted Studies Included in this FIS Report (continued)**

Flooding Source	FIS Report Dated	Contractor	Number	Work Completed Date	Affected Communities
Wiley Run	TBD	Wood Environment & Infrastructure Solutions, Inc.	CCT 0606 0606 HSE1800000 0001	March 2020	Greenbrier County, Unincorporated Areas
Wolfpen Creek	TBD	Wood Environment & Infrastructure Solutions, Inc.	CCT 0606 0606 HSE1800000 0001	March 2020	Greenbrier County, Unincorporated Areas; Rainelle, Town of
Youngs Creek	TBD	Wood Environment & Infrastructure Solutions, Inc.	CCT 0606 0606 HSE1800000 0001	March 2020	Greenbrier County, Unincorporated Areas

## 7.2 Community Meetings

The dates of the community meetings held for this Flood Risk Project and previous Flood Risk Projects are shown in Table 29. These meetings may have previously been referred to by a variety of names (Community Coordination Officer (CCO), Scoping, Discovery, etc.), but all meetings represent opportunities for FEMA, community officials, study contractors, and other invited guests to discuss the planning for and results of the project.

**Table 29: Community Meetings**

Community	FIS Report Dated	Date of Meeting	Meeting Type	Attended By
Falling Springs, Corporation of	TBD	09/15/2020	Flood Risk Review	FEMA, CERC, WVU, Wood E&IS, and government officials from Greenbrier County, Corporation of Falling Springs, City of Lewisburg, Town of Quinwood, Town of Rainelle, City of Ronceverte, Town of Rupert, and the City of White Sulphur Springs.
		TBD	Final CCO	TBD
Greenbrier County, Unincorporated Areas	TBD	09/15/2020	Flood Risk Review	FEMA, CERC, WVU, Wood E&IS, and government officials from Greenbrier County, Corporation of Falling Springs, City of Lewisburg, Town of Quinwood, Town of Rainelle, City of Ronceverte, Town of Rupert, and the City of White Sulphur Springs.
		TBD	Final CCO	TBD

**Table 29: Community Meetings (continued)**

Community	FIS Report Dated	Date of Meeting	Meeting Type	Attended By
Lewisburg, City of	TBD	09/15/2020	Flood Risk Review	FEMA, CERC, WVU, Wood E&IS, and government officials from Greenbrier County, Corporation of Falling Springs, City of Lewisburg, Town of Quinwood, Town of Rainelle, City of Ronceverte, Town of Rupert, and the City of White Sulphur Springs.
		TBD	Final CCO	TBD
Quinwood, City of	TBD	09/15/2020	Flood Risk Review	FEMA, CERC, WVU, Wood E&IS, and government officials from Greenbrier County, Corporation of Falling Springs, City of Lewisburg, Town of Quinwood, Town of Rainelle, City of Ronceverte, Town of Rupert, and the City of White Sulphur Springs.
		TBD	Final CCO	TBD
Rainelle, Town of	TBD	09/15/2020	Flood Risk Review	FEMA, CERC, WVU, Wood E&IS, and government officials from Greenbrier County, Corporation of Falling Springs, City of Lewisburg, Town of Quinwood, Town of Rainelle, City of Ronceverte, Town of Rupert, and the City of White Sulphur Springs.
		TBD	Final CCO	TBD
Ronceverte, City of	TBD	09/15/2020	Flood Risk Review	FEMA, CERC, WVU, Wood E&IS, and government officials from Greenbrier County, Corporation of Falling Springs, City of Lewisburg, Town of Quinwood, Town of Rainelle, City of Ronceverte, Town of Rupert, and the City of White Sulphur Springs.
		TBD	Final CCO	TBD
Rupert, Town of	TBD	09/15/2020	Flood Risk Review	FEMA, CERC, WVU, Wood E&IS, and government officials from Greenbrier County, Corporation of Falling Springs, City of Lewisburg, Town of Quinwood, Town of Rainelle, City of Ronceverte, Town of Rupert, and the City of White Sulphur Springs.

**Table 29: Community Meetings (continued)**

Community	FIS Report Dated	Date of Meeting	Meeting Type	Attended By
		TBD	Final CCO	TBD
White Sulphur Springs, City of	TBD	09/15/2020	Flood Risk Review	FEMA, CERC, WVU, Wood E&IS, and government officials from Greenbrier County, Corporation of Falling Springs, City of Lewisburg, Town of Quinwood, Town of Rainelle, City of Ronceverte, Town of Rupert, and the City of White Sulphur Springs.
		TBD	Final CCO	TBD

## SECTION 8.0 – ADDITIONAL INFORMATION

Information concerning the pertinent data used in the preparation of this FIS Report can be obtained by submitting an order with any required payment to the FEMA Engineering Library. For more information on this process, see [www.fema.gov](http://www.fema.gov).

The additional data that was used for this project includes the FIS Report and FIRM that were previously prepared for the Town of Alderson, Monroe County, West Virginia (FEMA 2002), and Greenbrier County and Incorporated Areas, West Virginia (FEMA 2012).

Table 30 is a list of the locations where FIRMs for Greenbrier County can be viewed. Please note that the maps at these locations are for reference only and are not for distribution. Also, please note that only the maps for the community listed in the table are available at that particular repository. A user may need to visit another repository to view maps from an adjacent community.

**Table 30: Map Repositories**

Community	Address	City	State	Zip Code
Falling Springs, Corporation of	Renick Town Hall 135 Church Lane	Renick	WV	24966
Greenbrier County, Unincorporated Areas	Greenbrier County Courthouse 912 Court Street North	Lewisburg	WV	24901
Lewisburg, City of <sup>1</sup>	City Hall, 942 Washington Street West	Lewisburg	WV	24901
Quinwood, Town of <sup>1</sup>	Quinwood Town Hall 129 School Street	Quinwood	WV	25981
Rainelle, Town of	Town Hall 1233 Kanawha Avenue	Rainelle	WV	25962
Ronceverte, City of	City Hall 182 Main Street West	Ronceverte	WV	24970
Rupert, Town of	Rupert Town Hall 528 Nicholas Street	Rupert	WV	25984
White Sulphur Springs, City of	City Hall 589 Main Street West	White Sulphur Springs	WV	24986

<sup>1</sup> No Special Flood Hazard Areas Identified

The National Flood Hazard Layer (NFHL) dataset is a compilation of effective FIRM Databases and LOMCs. Together they create a GIS data layer for a State or Territory. The NFHL is updated as studies become effective and extracts are made available to the public monthly. NFHL data can be viewed or ordered from the website shown in Table 31.

Table 31 contains useful contact information regarding the FIS Report, the FIRM, and other relevant flood hazard and GIS data. In addition, information about the State NFIP Coordinator and GIS Coordinator is shown in this table. At the request of FEMA, each Governor has designated an agency of State or territorial government to coordinate that State's or territory's NFIP activities. These agencies often assist communities in

developing and adopting necessary floodplain management measures. State GIS Coordinators are knowledgeable about the availability and location of State and local GIS data in their state.

**Table 31: Additional Information**

FEMA and the NFIP	
FEMA and FEMA Engineering Library website	<a href="http://www.fema.gov/flood-maps/products-tools/know-your-risk/engineers-surveyors-architects">www.fema.gov/flood-maps/products-tools/know-your-risk/engineers-surveyors-architects</a>
NFIP website	<a href="http://www.fema.gov/flood-insurance">www.fema.gov/flood-insurance</a>
NFHL Dataset	<a href="http://msc.fema.gov">msc.fema.gov</a>
FEMA Region III	615 Chestnut Street One Independence Mall, Sixth Floor Philadelphia, PA 19106-4404 (215) 931-5500
Other Federal Agencies	
USGS website	<a href="http://www.usgs.gov">www.usgs.gov</a>
Hydraulic Engineering Center website	<a href="http://www.hec.usace.army.mil">www.hec.usace.army.mil</a>
State Agencies and Organizations	
State NFIP Coordinator	Chuck Grishaber, CFM Director of the State Office of the NFIP West Virginia Office of the Insurance Commissioner 900 Pennsylvania Avenue Charleston, West Virginia 25302 Phone: (304) 414-8462 Charles.C.Grishaber@wv.gov
State GIS Coordinator	Tony Simental, GIS Coordinator West Virginia Geological and Economic Survey Greenbrooke Building 1124 Smith Street, Suite LM-10 Charleston, West Virginia 25301 Phone: (304) 558-4218 Tony.A.Simental@wv.gov

## SECTION 9.0 – BIBLIOGRAPHY AND REFERENCES

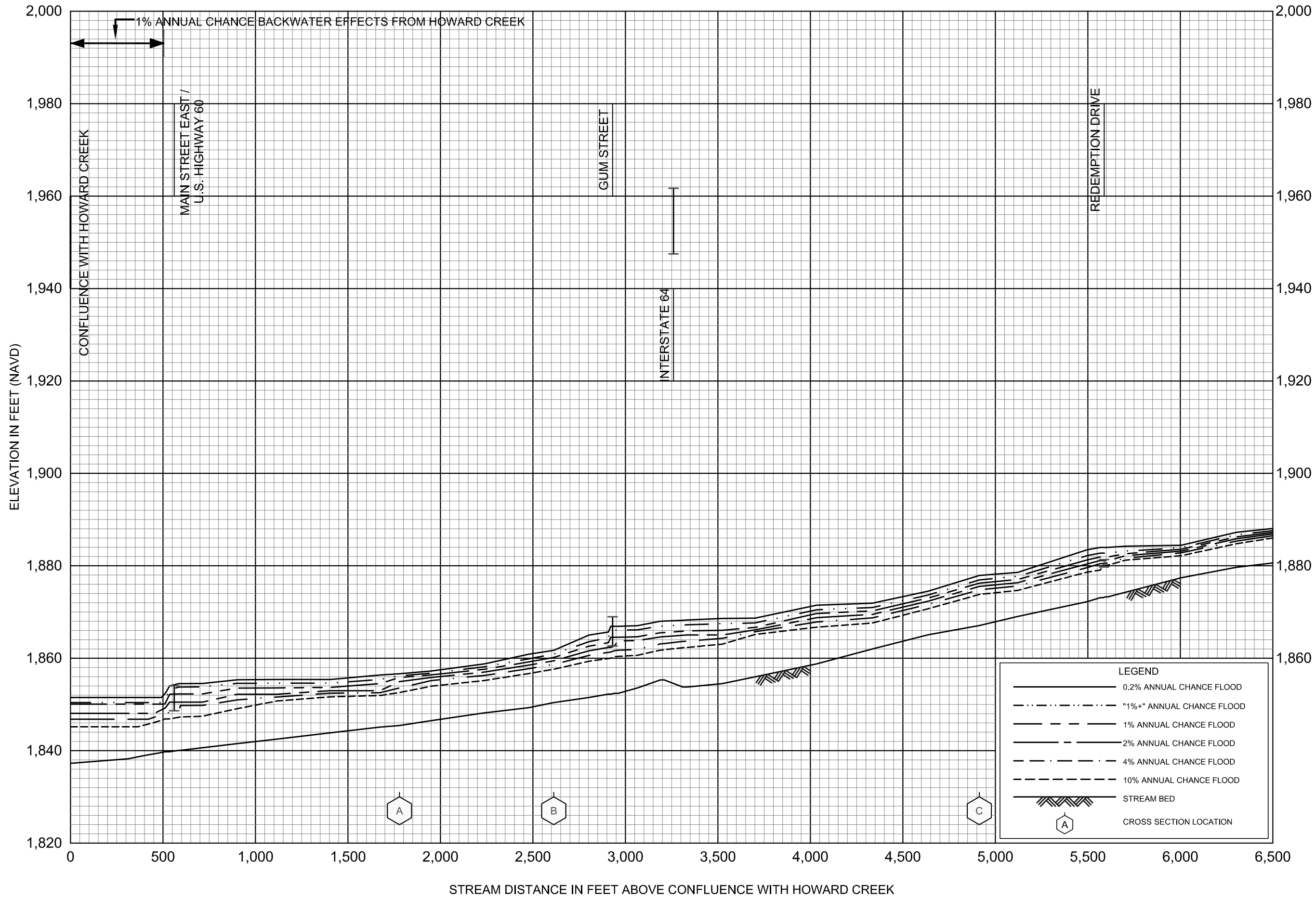
Table 32 includes sources used in the preparation of and cited in this FIS Report as well as additional studies that have been conducted in the study area.

**Table 32: Bibliography and References**

Citation in this FIS	Publisher/ Issuer	Publication Title, "Article," Volume, Number, etc.	Author/Editor	Place of Publication	Publication Date/ Date of Issuance	Link
FEMA 2002	Federal Emergency Management Agency	<i>Flood Insurance Study, Monroe County, West Virginia, and Incorporated Areas</i>	Federal Emergency Management Agency	Washington, D.C.	June 2002	<a href="https://www.fema.gov">msc.fema.gov</a>
FEMA 2012	Federal Emergency Management Agency	<i>Flood Insurance Study, Greenbrier County, West Virginia</i>	FEMA	Washington, D.C.	October 2012	<a href="https://www.fema.gov">msc.fema.gov</a>
Quantum 2017	Quantum Spatial	<i>West Virginia 2016 QL2 LiDAR Project; Hydro-Flattened DEM</i>	Quantum Spatial	Lexington, Kentucky	August 2017	<a href="https://www.quantumspatial.com/">https://quantumspatial.com/</a>
USACE 2017	U.S. Army Corps of Engineers, Hydrologic Engineering Center	<i>Hydrologic Engineering Center Hydrologic Modeling System (HEC-HMS), Version 4.2.1</i>	U.S. Army Corps of Engineers, Hydrologic Engineering Center	Davis, California	March 2017	<a href="https://www.hec.usace.army.mil/software/hec-hms/">https://www.hec.usace.army.mil/software/hec-hms/</a>
USACE 2019	U.S. Army Corps of Engineers, Hydrologic Engineering Center	<i>Hydrologic Engineering Center River Analysis System (HEC-RAS), Version 5.0.7</i>	U.S. Army Corps of Engineers, Hydrologic Engineering Center	Davis, California	March 2019	<a href="https://www.hec.usace.army.mil/software/hec-ras">https://www.hec.usace.army.mil/software/hec-ras</a>
USCB 2019	United States Census Bureau	<i>2019 TIGER/Line Shapefiles: All Lines - Greenbrier County, West Virginia (Only railroads extracted)</i>	U.S. Census Bureau	Suitland, Maryland	2019	<a href="https://www.census.gov/cgi-bin/geo/shapefiles/index.php?year=2019&amp;layergroup=All+Lines">https://www.census.gov/cgi-bin/geo/shapefiles/index.php?year=2019&amp;layergroup=All+Lines</a>

Citation in this FIS	Publisher/ Issuer	Publication Title, "Article," Volume, Number, etc.	Author/Editor	Place of Publication	Publication Date/ Date of Issuance	Link
USGS 2009	U.S. Geological Survey	<i>Topographic Maps</i>	U.S. Geological Survey	Reston, Virginia	August 2009	<a href="https://www.usgs.gov/core-science-systems/national-geospatial-program/topographic-maps">https://www.usgs.gov/core-science-systems/national-geospatial-program/topographic-maps</a>
USGS 2010	U.S. Geological Survey	<i>Estimation of Flood-Frequency Discharges for Rural, Unregulated Streams in West Virginia</i>	Wiley, J.B., and Atkins, J.T., Jr.	Reston, Virginia	2010	<a href="https://pubs.usgs.gov/sir/2010/5033/">https://pubs.usgs.gov/sir/2010/5033/</a>
USGS 2017	U.S. Geological Survey	<i>Characteristics of peak streamflows and extent of inundation in areas of West Virginia and southwestern Virginia affected by flooding, June 2016: U.S. Geological Survey Open-File Report 2017-1140</i>	Austin, S.H., Watson, K.M., Lotspeich, R.R., Cauller, S.J., White, J.S., and Wicklein, S.M.	Reston, Virginia	2017	<a href="https://doi.org/10.3133/ofr20171140">https://doi.org/10.3133/ofr20171140</a>
USGS 2018	U.S. Geological Survey	<i>Guidelines for determining flood flow frequency— Bulletin 17C</i>	England, J.F., Jr., Cohn, T.A., Faber, B.A., Stedinger, J.R., Thomas, W.O., Jr., Veilleux, A.G., Kiang, J.E., and Mason, R.R., Jr	Reston, Virginia	2018	<a href="https://doi.org/10.3133/tm4B5">https://doi.org/10.3133/tm4B5</a>

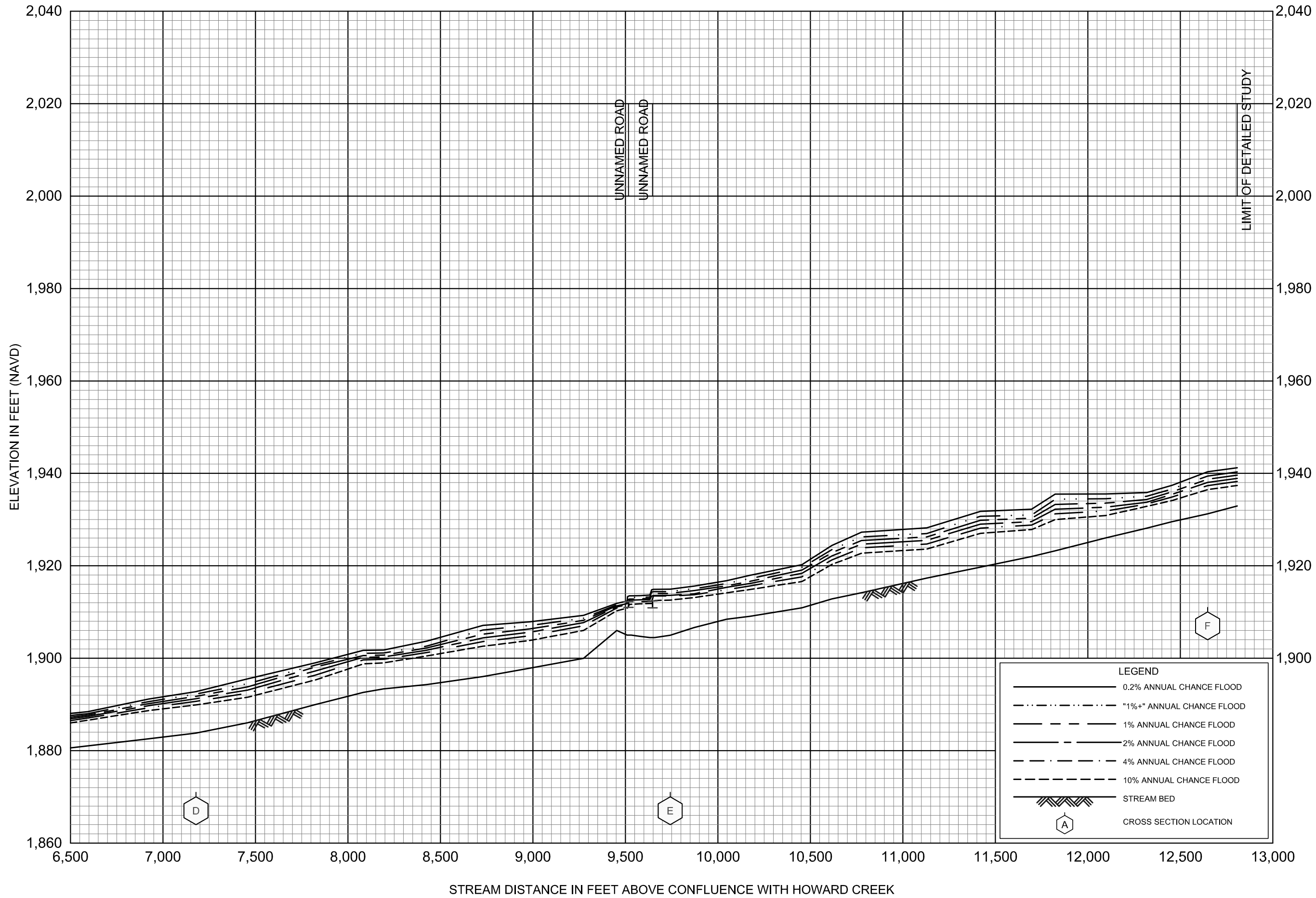




**FLOOD PROFILES**

**DRY CREEK**

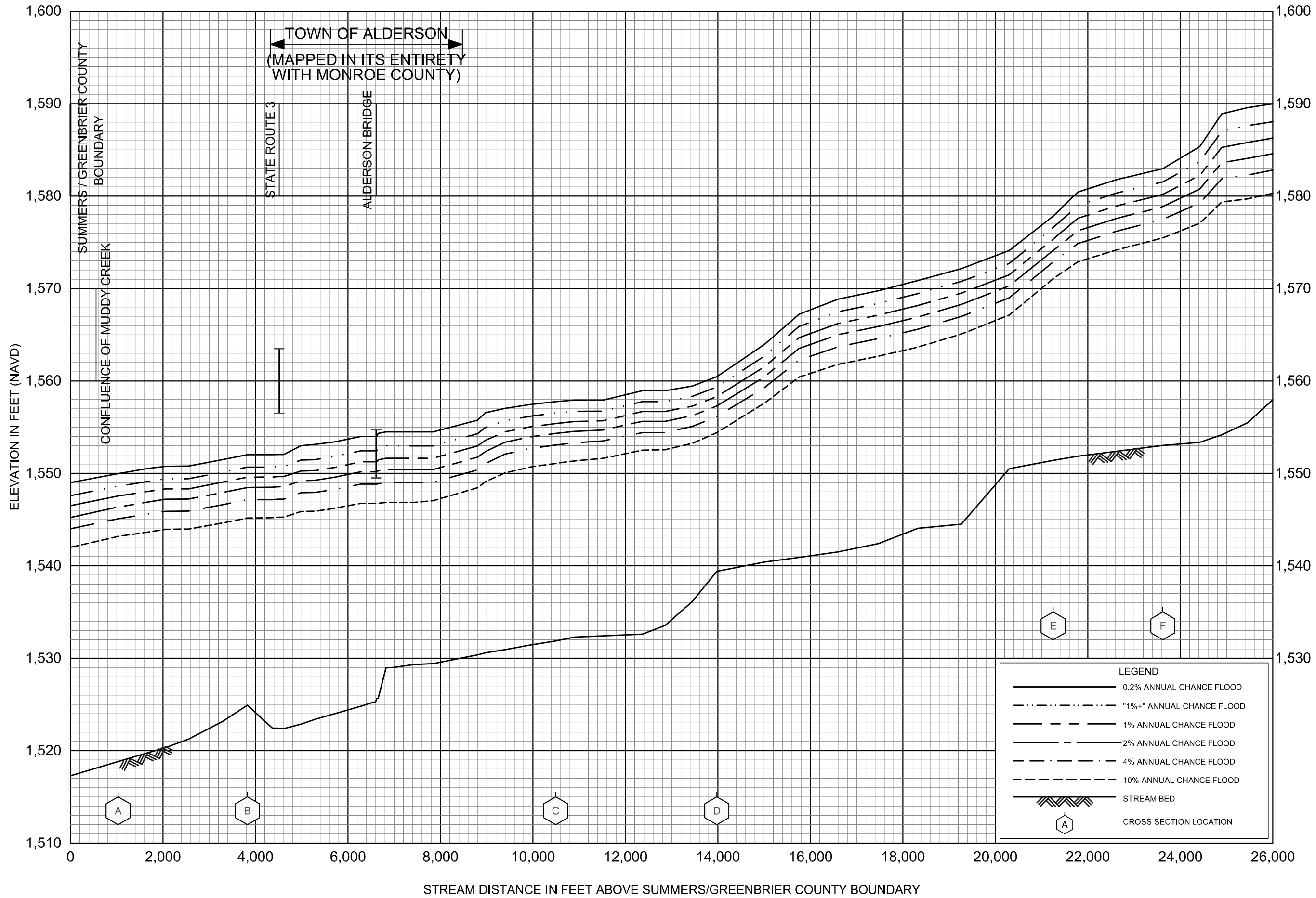
FEDERAL EMERGENCY MANAGEMENT AGENCY  
**GREENBRIER COUNTY, WV**  
 AND INCORPORATED AREAS



FLOOD PROFILES

DRY CREEK

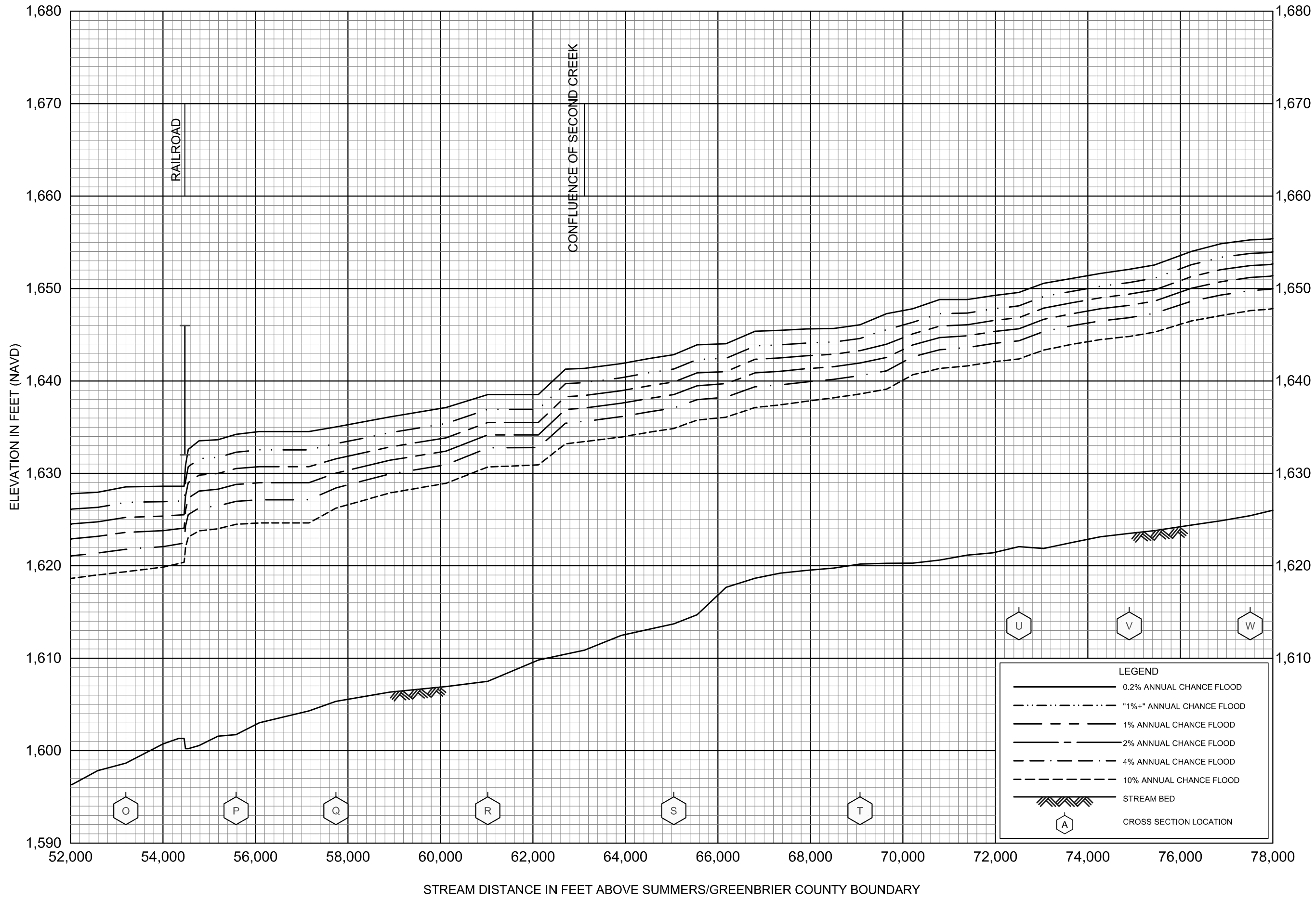
FEDERAL EMERGENCY MANAGEMENT AGENCY  
**GREENBRIER COUNTY, WV**  
 AND INCORPORATED AREAS



FLOOD PROFILES  
GREENBRIER RIVER

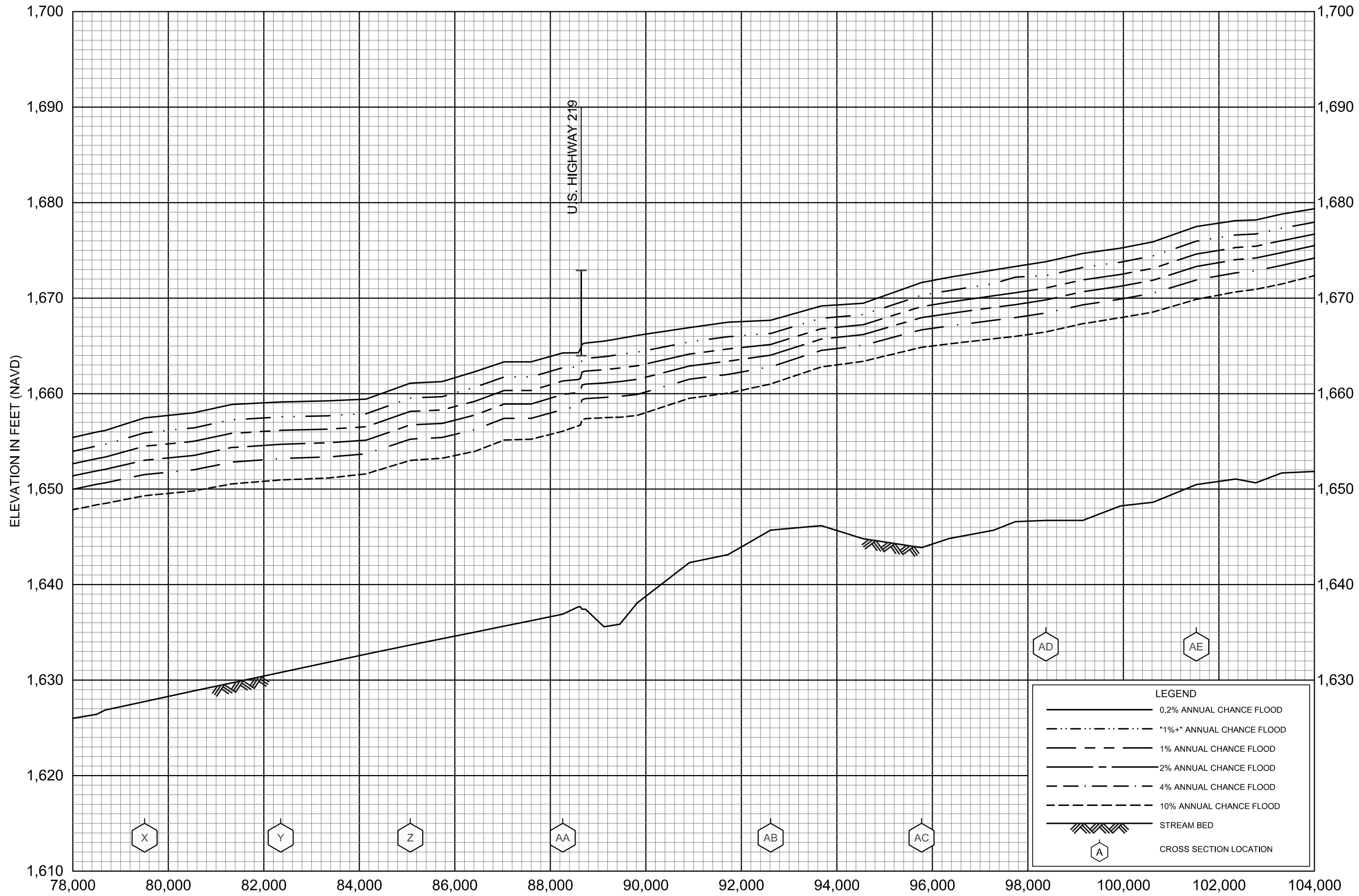
FEDERAL EMERGENCY MANAGEMENT AGENCY  
GREENBRIER COUNTY, WV  
AND INCORPORATED AREAS





**FLOOD PROFILES  
GREENBRIER RIVER**

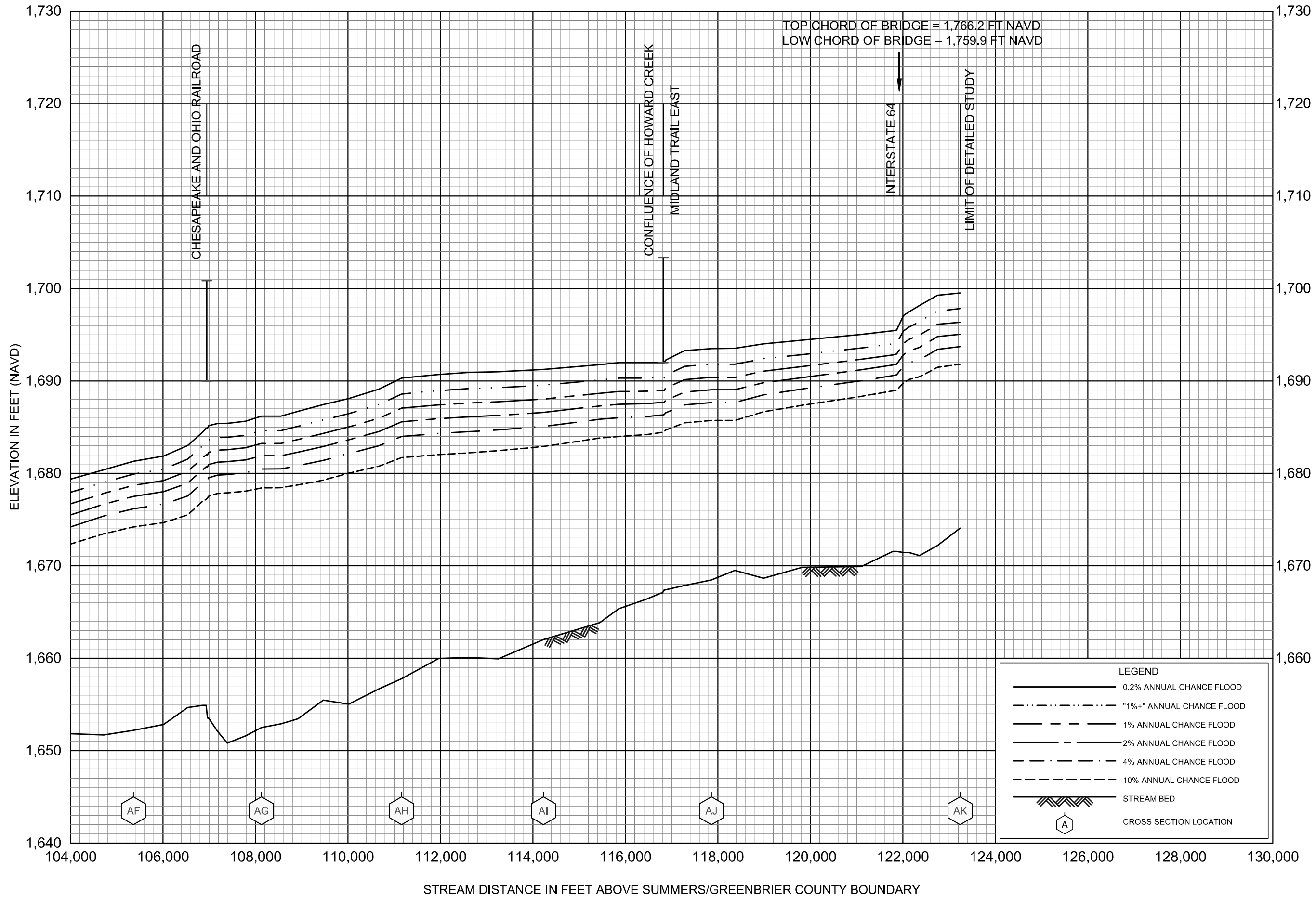
FEDERAL EMERGENCY MANAGEMENT AGENCY  
**GREENBRIER COUNTY, WV**  
AND INCORPORATED AREAS



STREAM DISTANCE IN FEET ABOVE SUMMERS/GREENBRIER COUNTY BOUNDARY

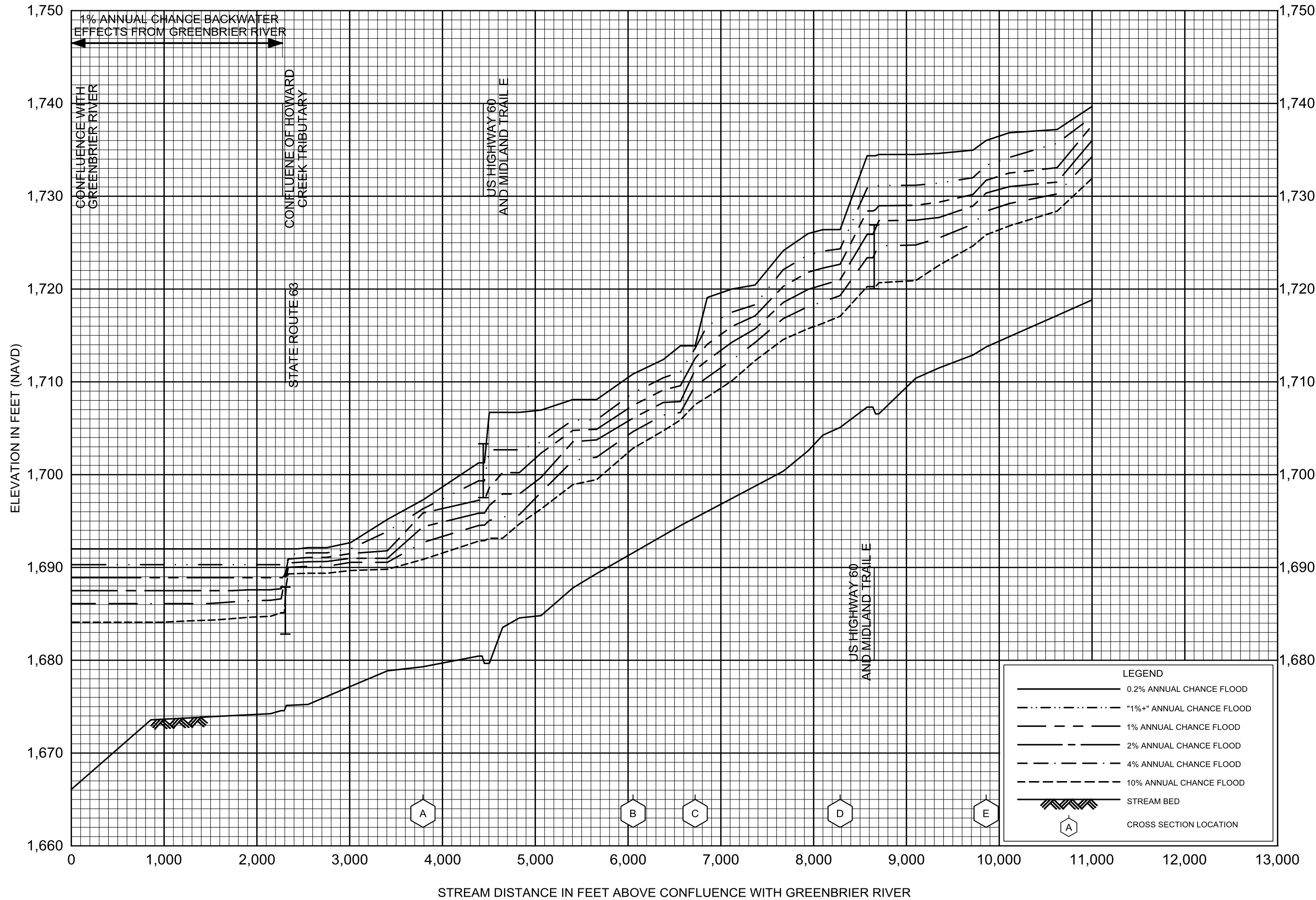
FLOOD PROFILES  
GREENBRIER RIVER

FEDERAL EMERGENCY MANAGEMENT AGENCY  
GREENBRIER COUNTY, WV  
AND INCORPORATED AREAS



**FLOOD PROFILES  
GREENBRIER RIVER**

FEDERAL EMERGENCY MANAGEMENT AGENCY  
**GREENBRIER COUNTY, WV**  
AND INCORPORATED AREAS




FLOOD PROFILES

HOWARD CREEK

FEDERAL EMERGENCY MANAGEMENT AGENCY

GREENBRIER COUNTY, WV  
AND INCORPORATED AREAS

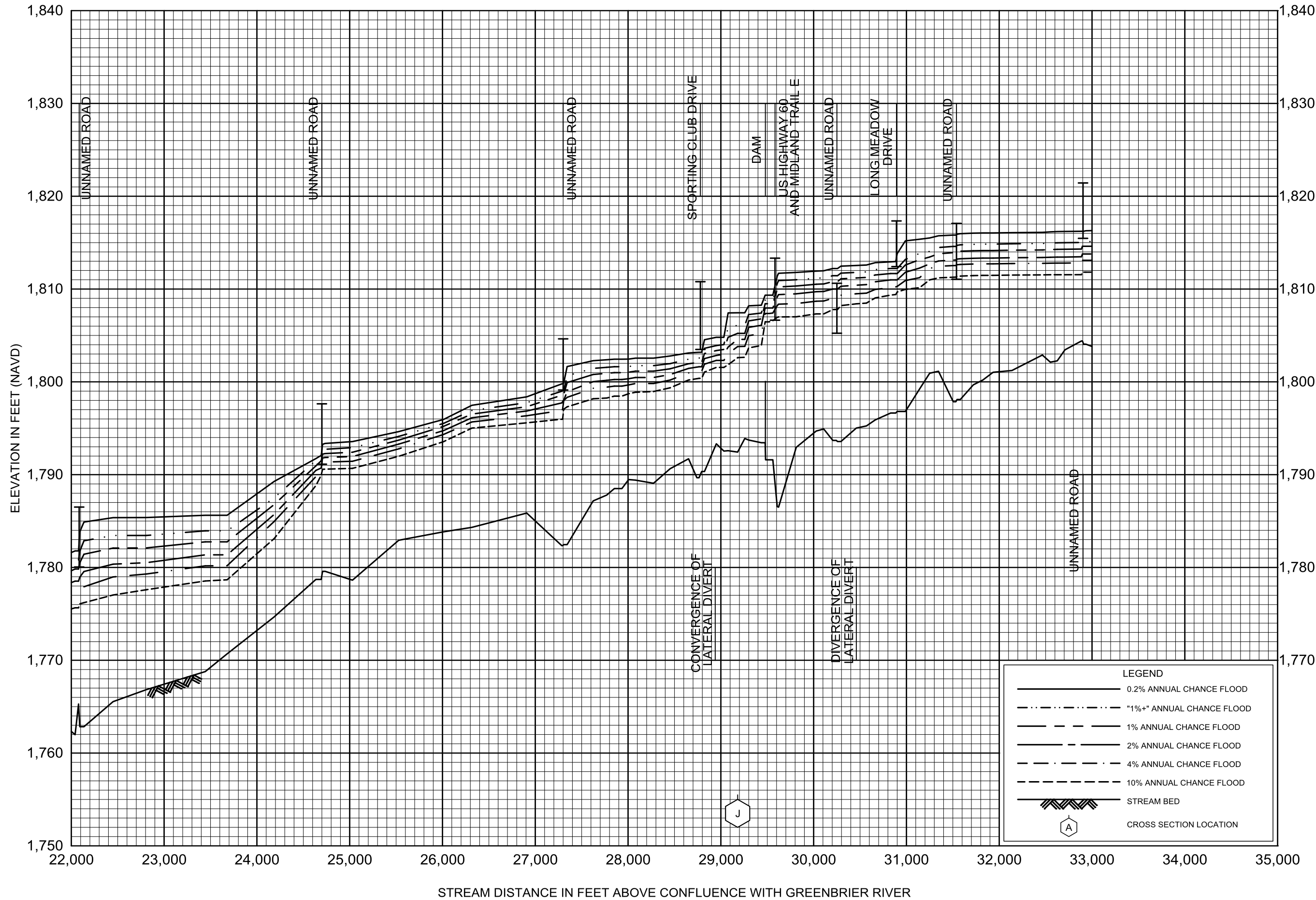




**FLOOD PROFILES**

**HOWARD CREEK**

FEDERAL EMERGENCY MANAGEMENT AGENCY  
**GREENBRIER COUNTY, WV**  
 AND INCORPORATED AREAS

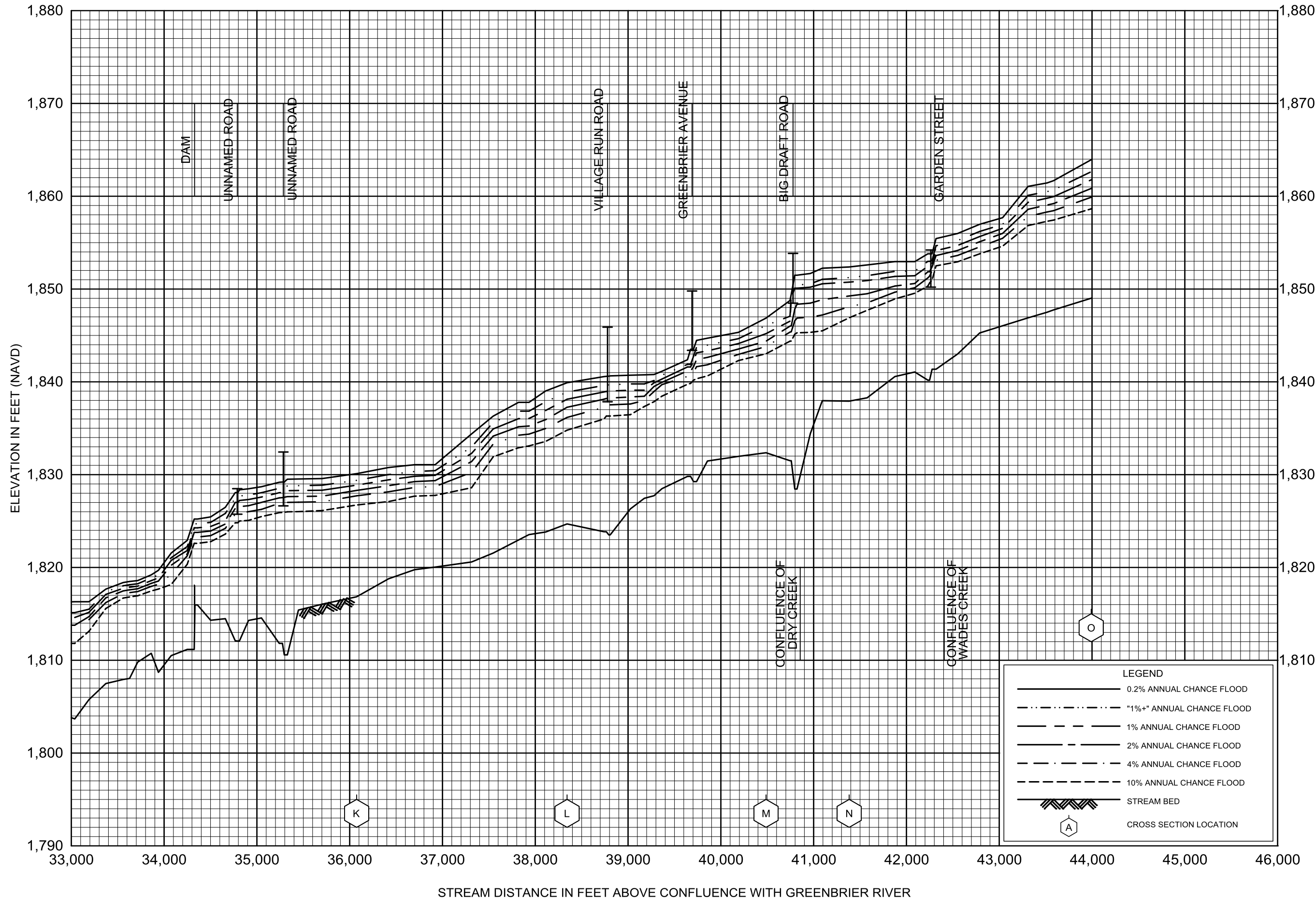


FLOOD PROFILES

HOWARD CREEK

FEDERAL EMERGENCY MANAGEMENT AGENCY

GREENBRIER COUNTY, WV  
AND INCORPORATED AREAS



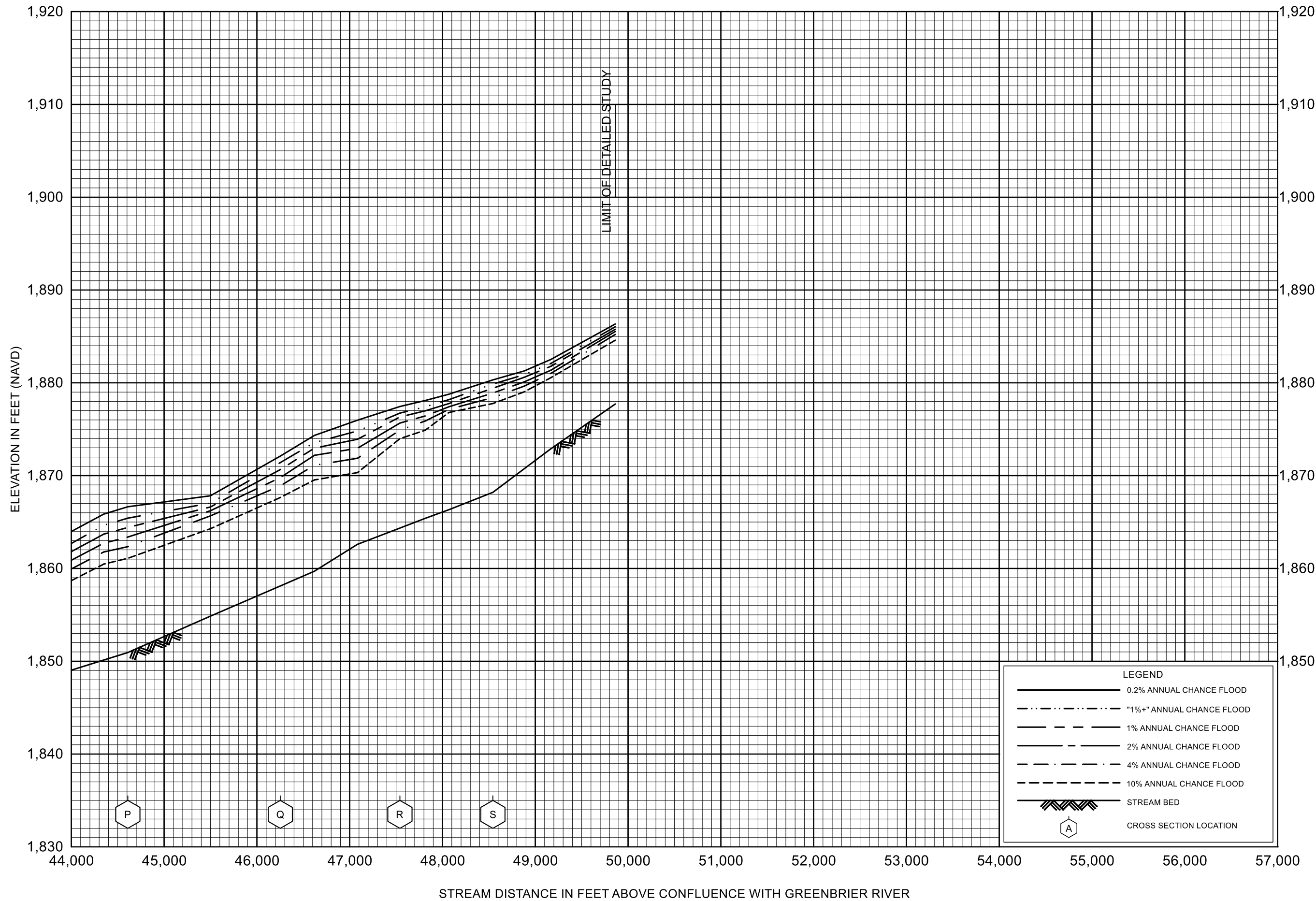
FLOOD PROFILES

HOWARD CREEK

FEDERAL EMERGENCY MANAGEMENT AGENCY

GREENBRIER COUNTY, WV

AND INCORPORATED AREAS



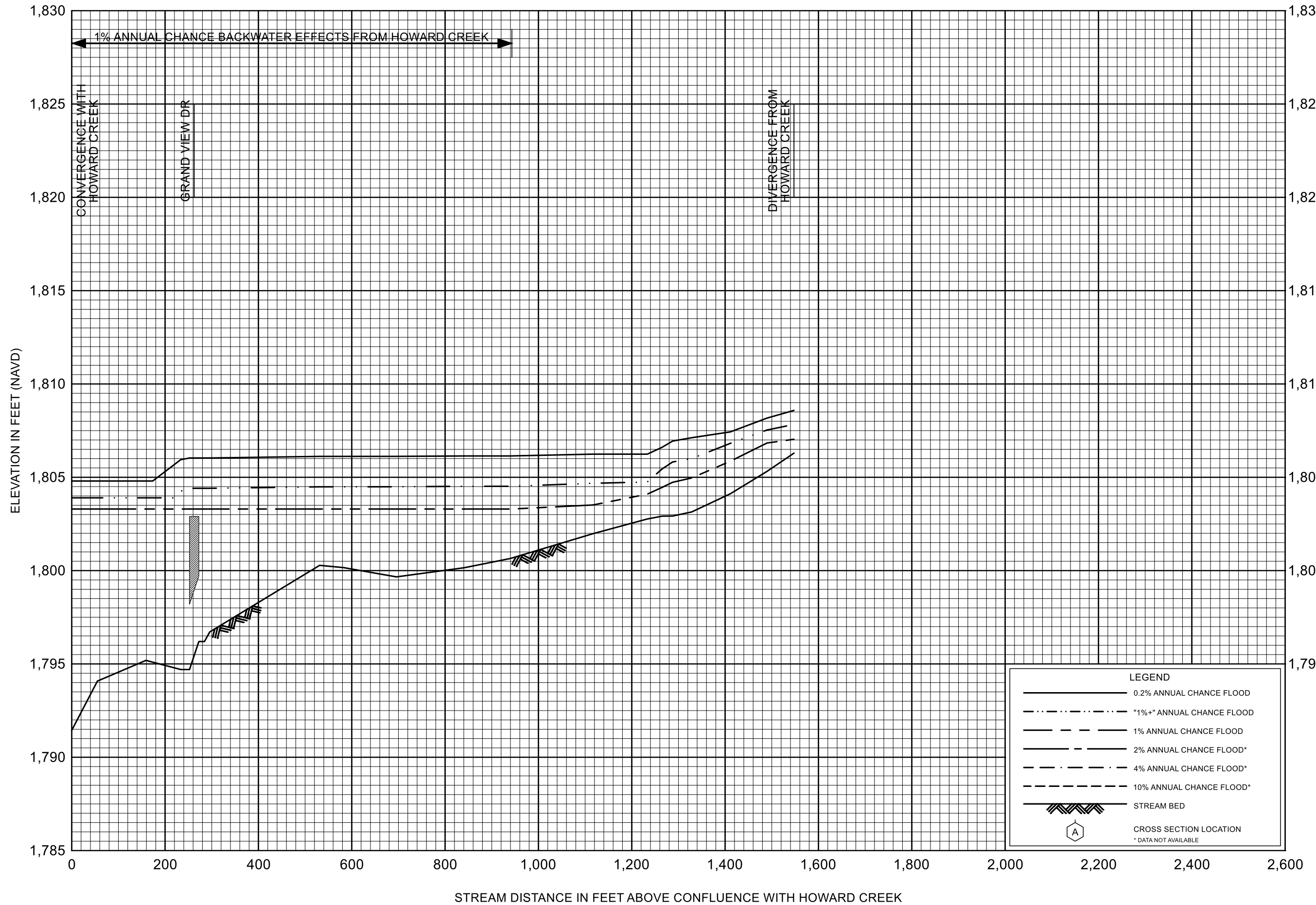
FLOOD PROFILES

HOWARD CREEK

FEDERAL EMERGENCY MANAGEMENT AGENCY

GREENBRIER COUNTY, WV

AND INCORPORATED AREAS



FLOOD PROFILES

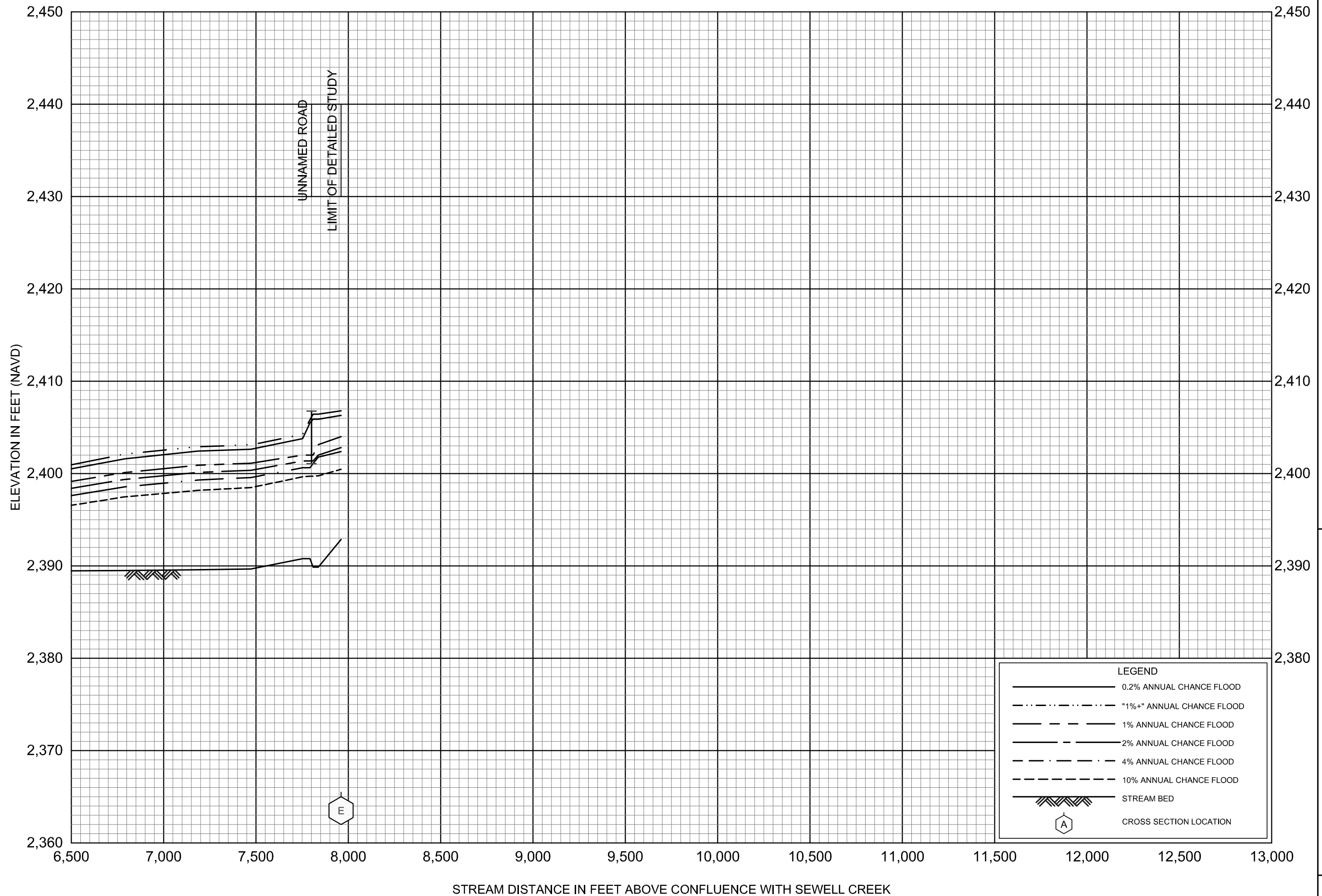
HOWARD CREEK (LATERAL DIVERT)

FEDERAL EMERGENCY MANAGEMENT AGENCY

GREENBRIER COUNTY, WV

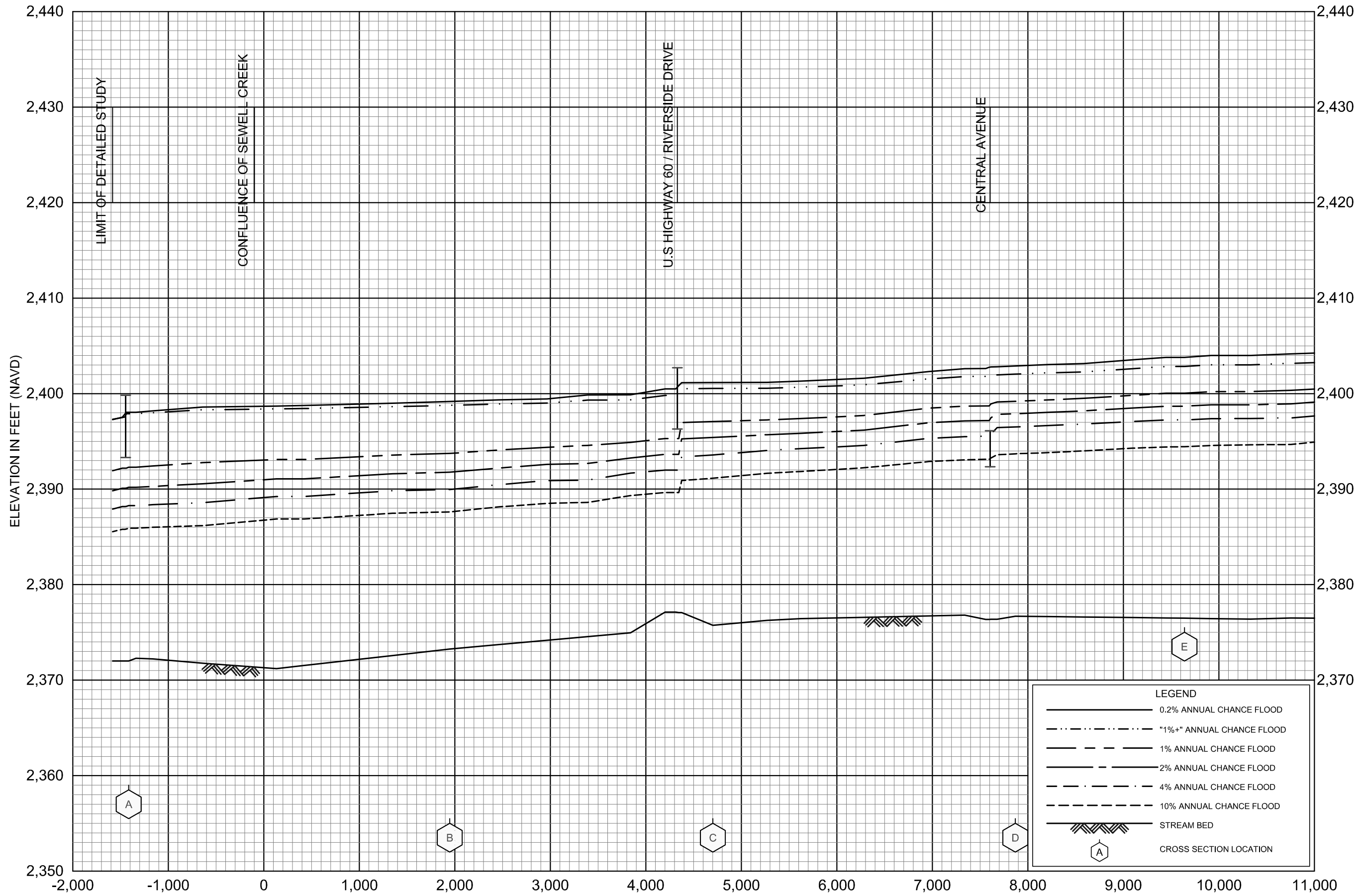
AND INCORPORATED AREAS





**FLOOD PROFILES**  
LITTLE SEWELL CREEK

FEDERAL EMERGENCY MANAGEMENT AGENCY  
**GREENBRIER COUNTY, WV**  
AND INCORPORATED AREAS

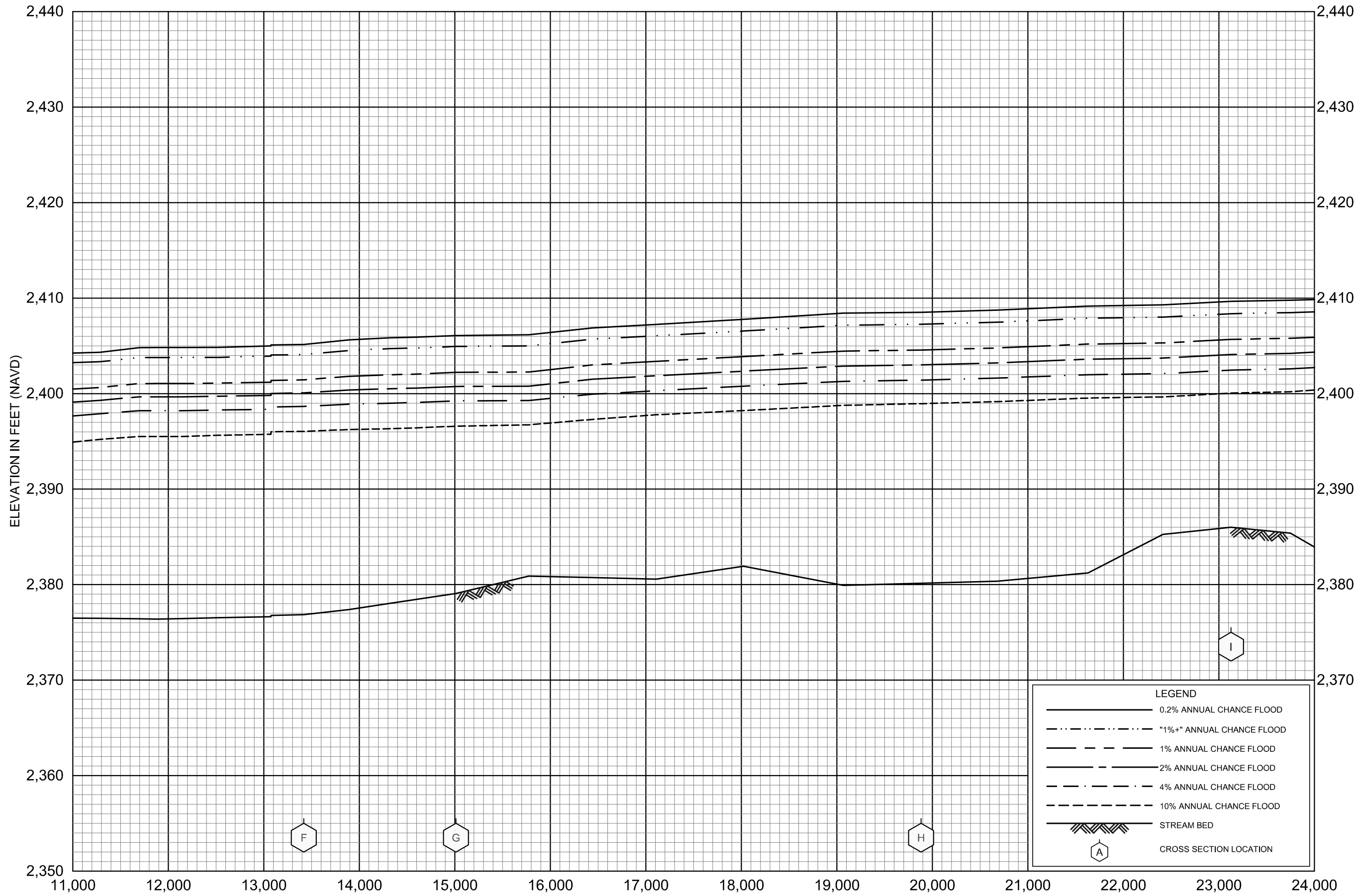


STREAM DISTANCE IN FEET ABOVE LIMIT OF DETAILED STUDY  
 (LIMIT OF DETAILED STUDY IS APPROXIMATELY 1,483 FEET DOWNSTREAM FROM THE CONFLUENCE OF SEWELL CREEK)

FLOOD PROFILES  
 MEADOW RIVER

FEDERAL EMERGENCY MANAGEMENT AGENCY  
 GREENBRIER COUNTY, WV  
 AND INCORPORATED AREAS

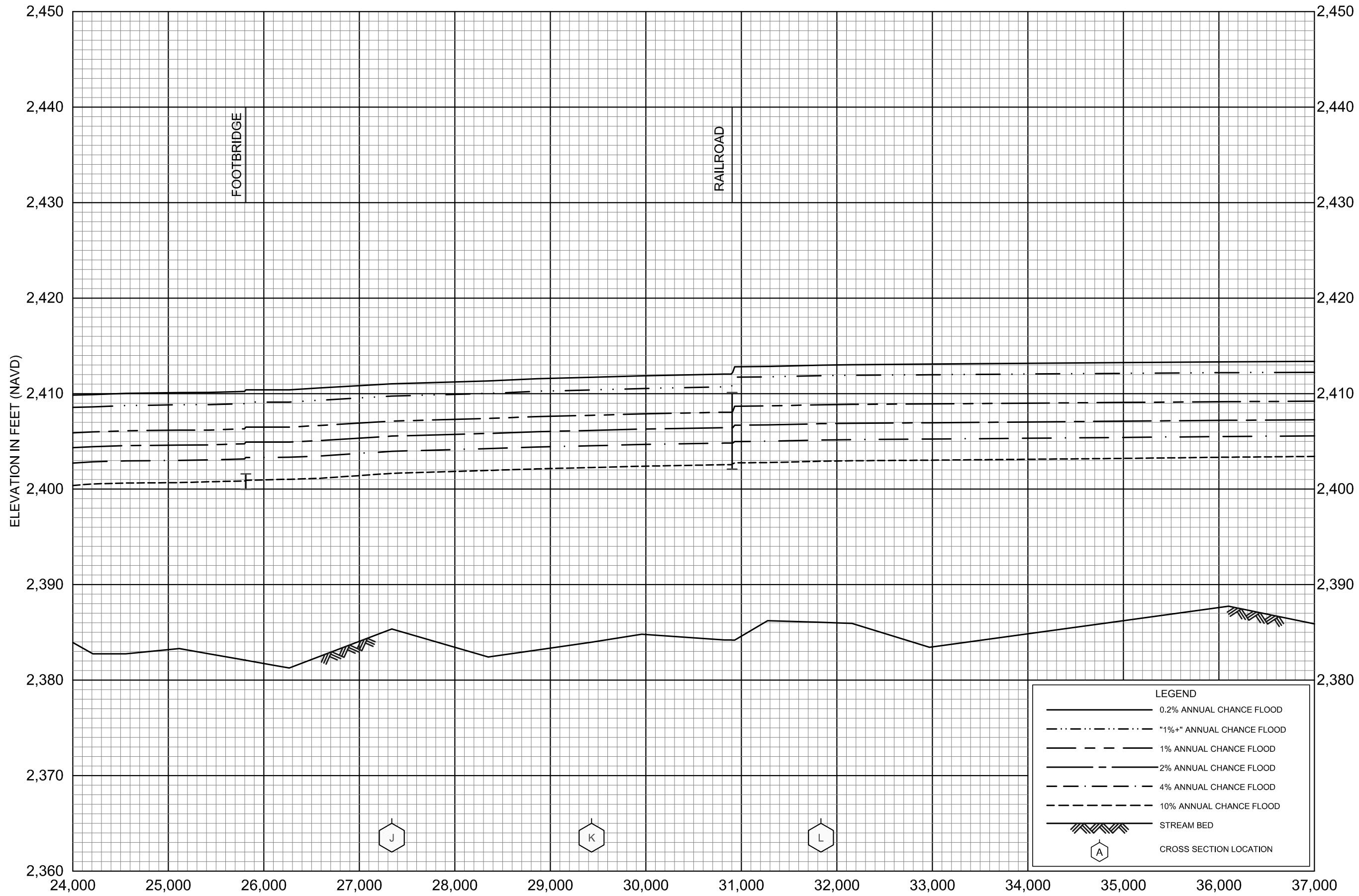




STREAM DISTANCE IN FEET ABOVE LIMIT OF DETAILED STUDY  
 (LIMIT OF DETAILED STUDY IS APPROXIMATELY 1,483 FEET DOWNSTREAM FROM THE CONFLUENCE OF SEWELL CREEK)

FLOOD PROFILES  
 MEADOW RIVER

FEDERAL EMERGENCY MANAGEMENT AGENCY  
 GREENBRIER COUNTY, WV  
 AND INCORPORATED AREAS



STREAM DISTANCE IN FEET ABOVE LIMIT OF DETAILED STUDY  
 (LIMIT OF DETAILED STUDY IS APPROXIMATELY 1,483 FEET DOWNSTREAM FROM THE CONFLUENCE OF SEWELL CREEK)

FLOOD PROFILES  
 MEADOW RIVER

FEDERAL EMERGENCY MANAGEMENT AGENCY  
**GREENBRIER COUNTY, WV**  
 AND INCORPORATED AREAS

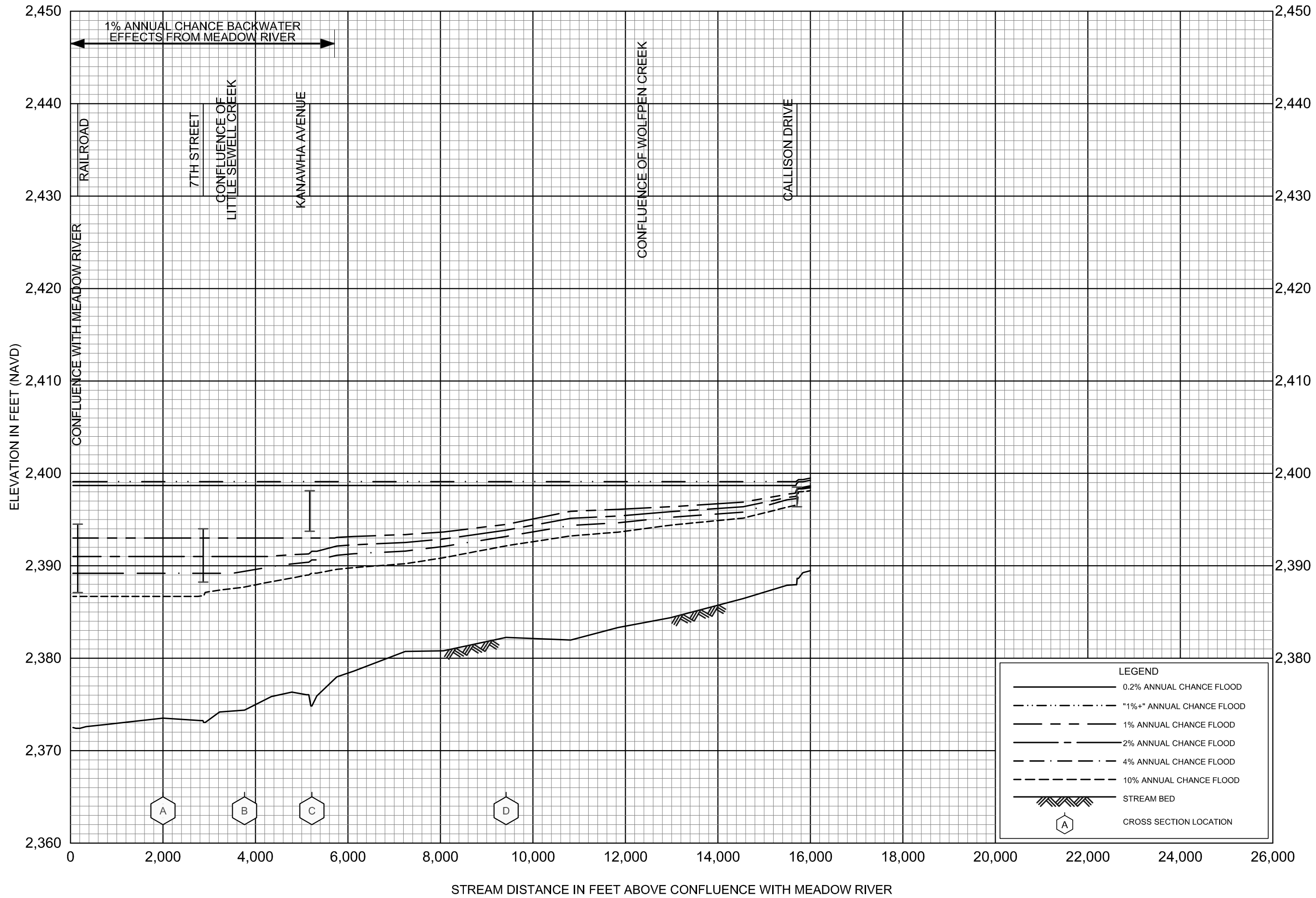


STREAM DISTANCE IN FEET ABOVE LIMIT OF DETAILED STUDY  
 (LIMIT OF DETAILED STUDY IS APPROXIMATELY 1,483 FEET DOWNSTREAM FROM THE CONFLUENCE OF SEWELL CREEK)

FLOOD PROFILES

MEADOW RIVER

FEDERAL EMERGENCY MANAGEMENT AGENCY  
**GREENBRIER COUNTY, WV**  
 AND INCORPORATED AREAS



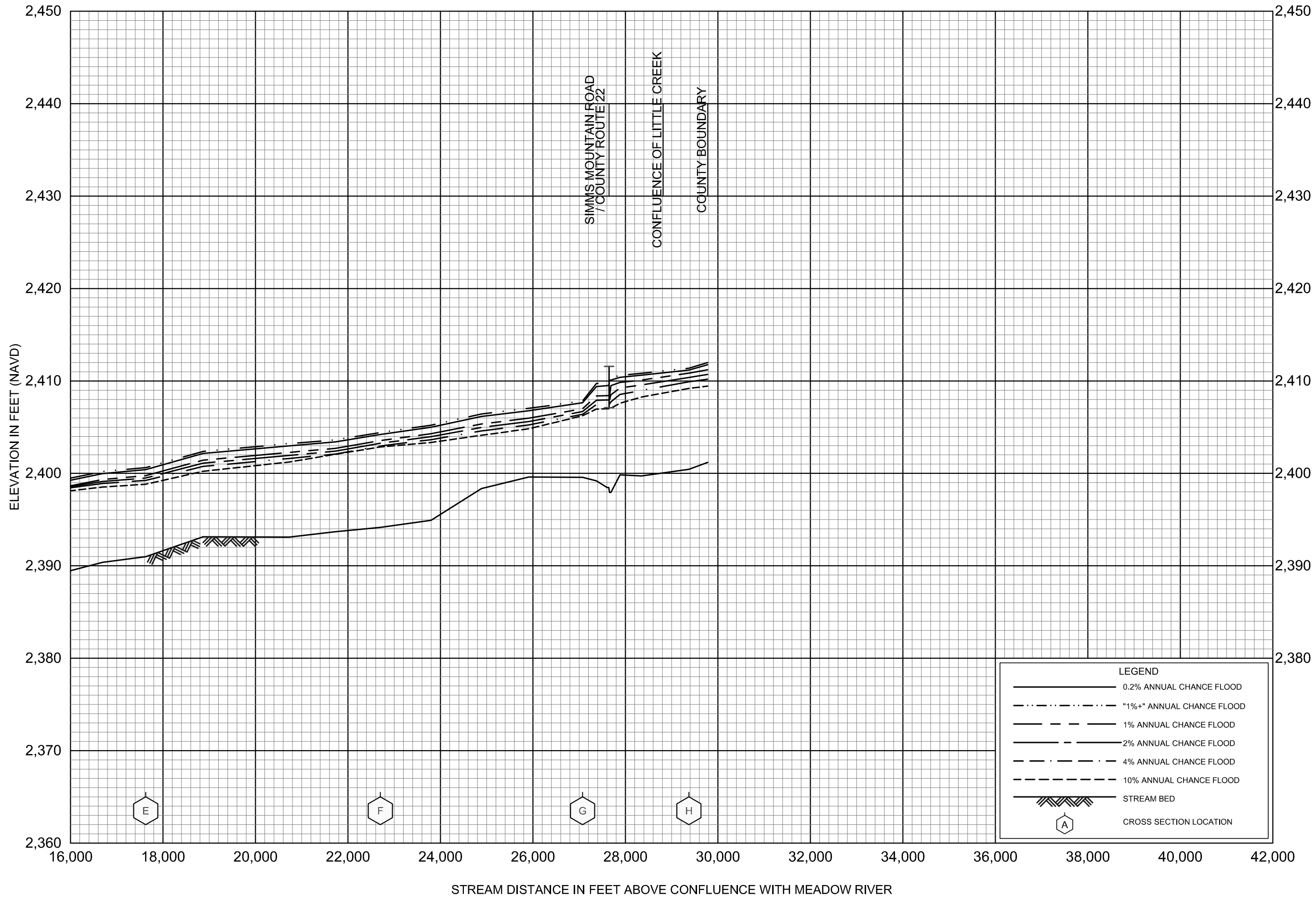
FLOOD PROFILES

SEWELL CREEK

FEDERAL EMERGENCY MANAGEMENT AGENCY

GREENBRIER COUNTY, WV

AND INCORPORATED AREAS

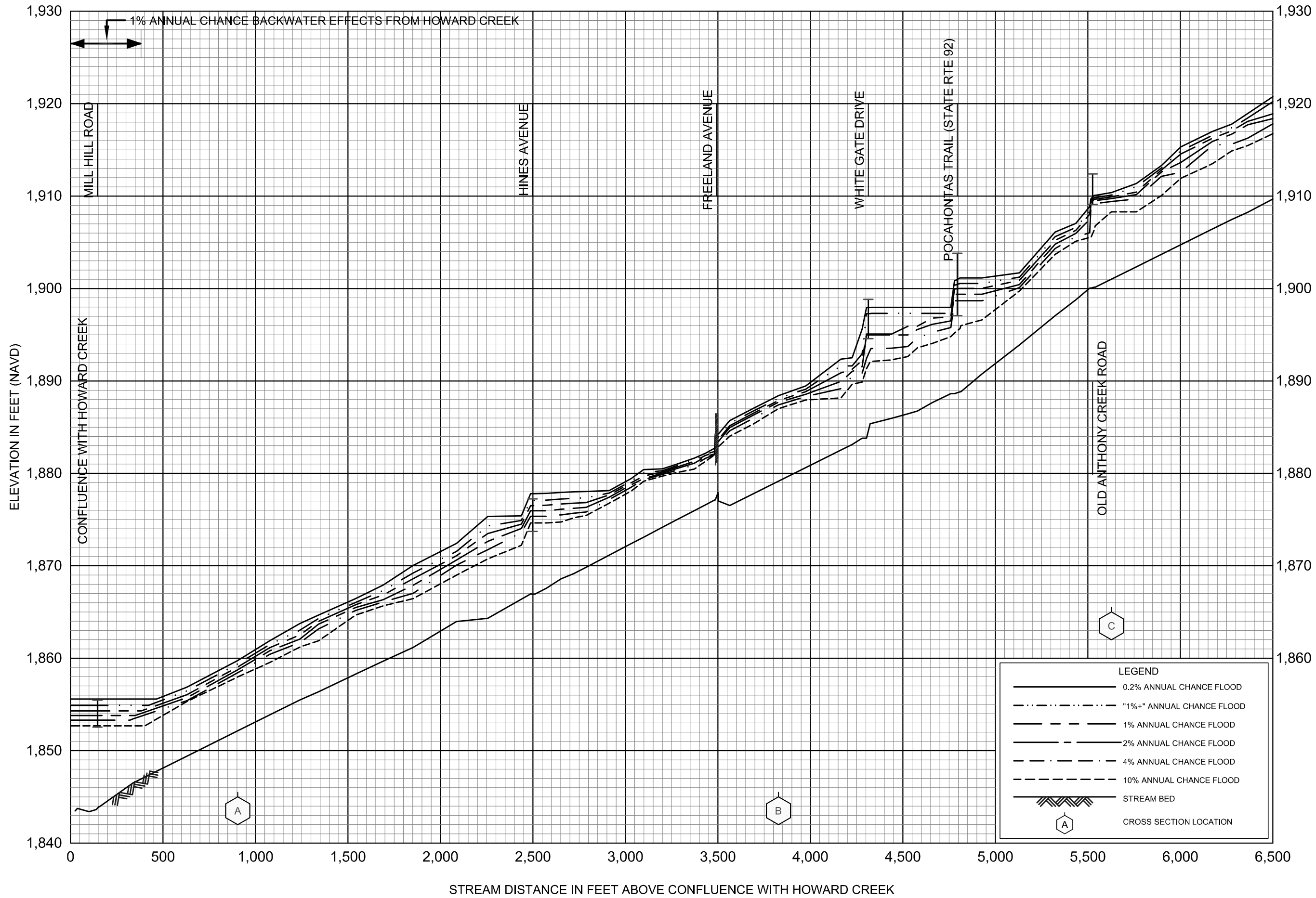


FLOOD PROFILES

SEWELL CREEK

FEDERAL EMERGENCY MANAGEMENT AGENCY

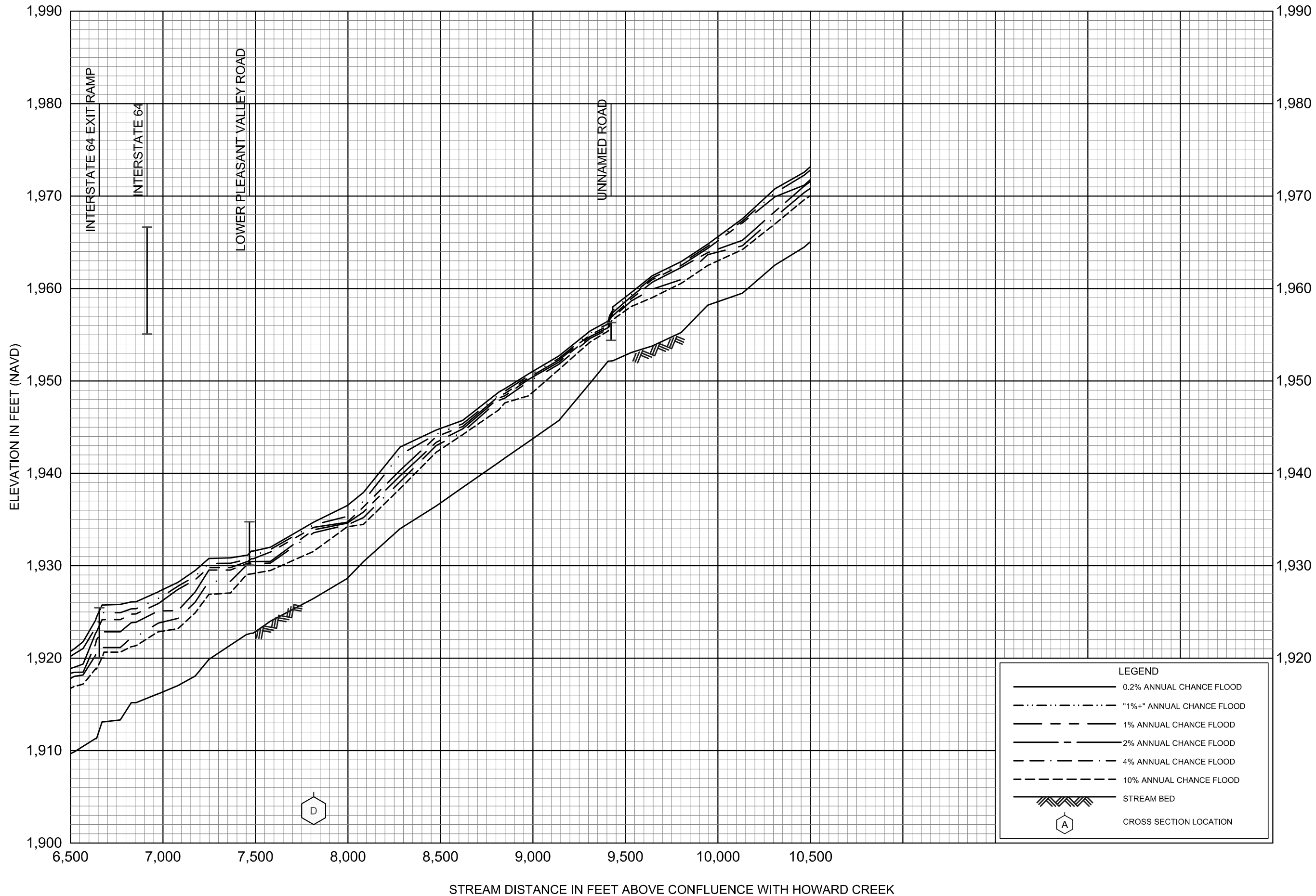
GREENBRIER COUNTY, WV  
AND INCORPORATED AREAS



FLOOD PROFILES

WAIDES CREEK

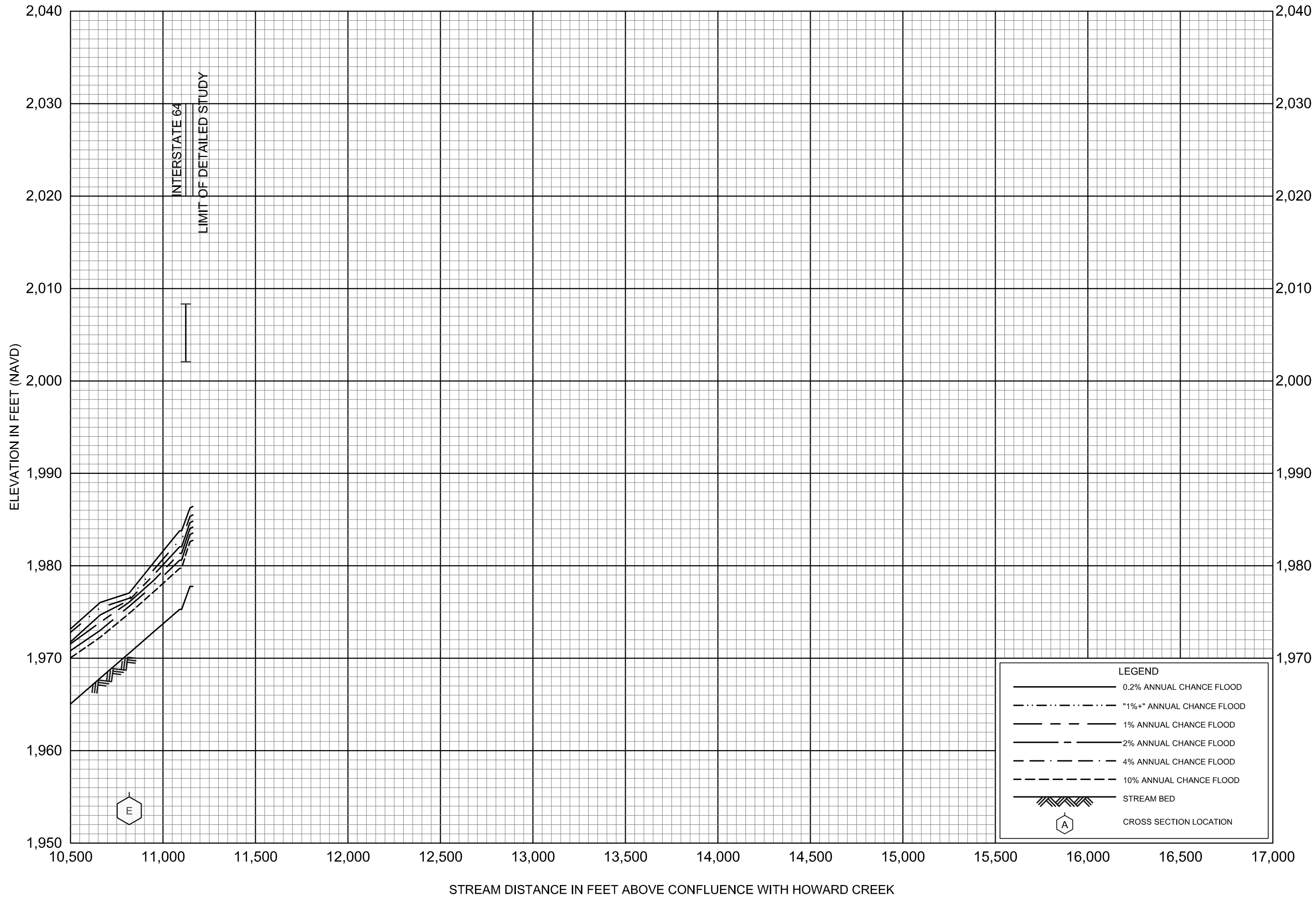
FEDERAL EMERGENCY MANAGEMENT AGENCY  
**GREENBRIER COUNTY, WV**  
 AND INCORPORATED AREAS



FLOOD PROFILES

WAIDES CREEK

FEDERAL EMERGENCY MANAGEMENT AGENCY  
**GREENBRIER COUNTY, WV**  
 AND INCORPORATED AREAS



FLOOD PROFILES

WAIDES CREEK

FEDERAL EMERGENCY MANAGEMENT AGENCY  
**GREENBRIER COUNTY, WV**  
 AND INCORPORATED AREAS