













Areas of Mitigation Interest (AoMI): Rainelle, WV

Zone 1 - AoMI High Priority	
	Preliminary 100 yr Zone AE Floodway
Zone 2 - AoMI Moderate Priority	
	FEMA 10-yr Depth
	FEMA 500-yr Depth (>8 Ft)
Zone 3 - AoMI Lower Priority	
	FEMA 500-yr Depth
	FSF 2052 (Climate) 5-yr Depth
Damage	
	HAZUS 100 yr Substantially Damaged Structure (n=1)
	HAZUS 500 yr Substantially Damaged Structure (n=126)
	Repetitive Loss Area
Mitigation	
	Buyout Property (n=13)
Other	
	2016 USGS High Water Mark (>5 Ft) (n=7)
	Town Hall
	Building Footprint

