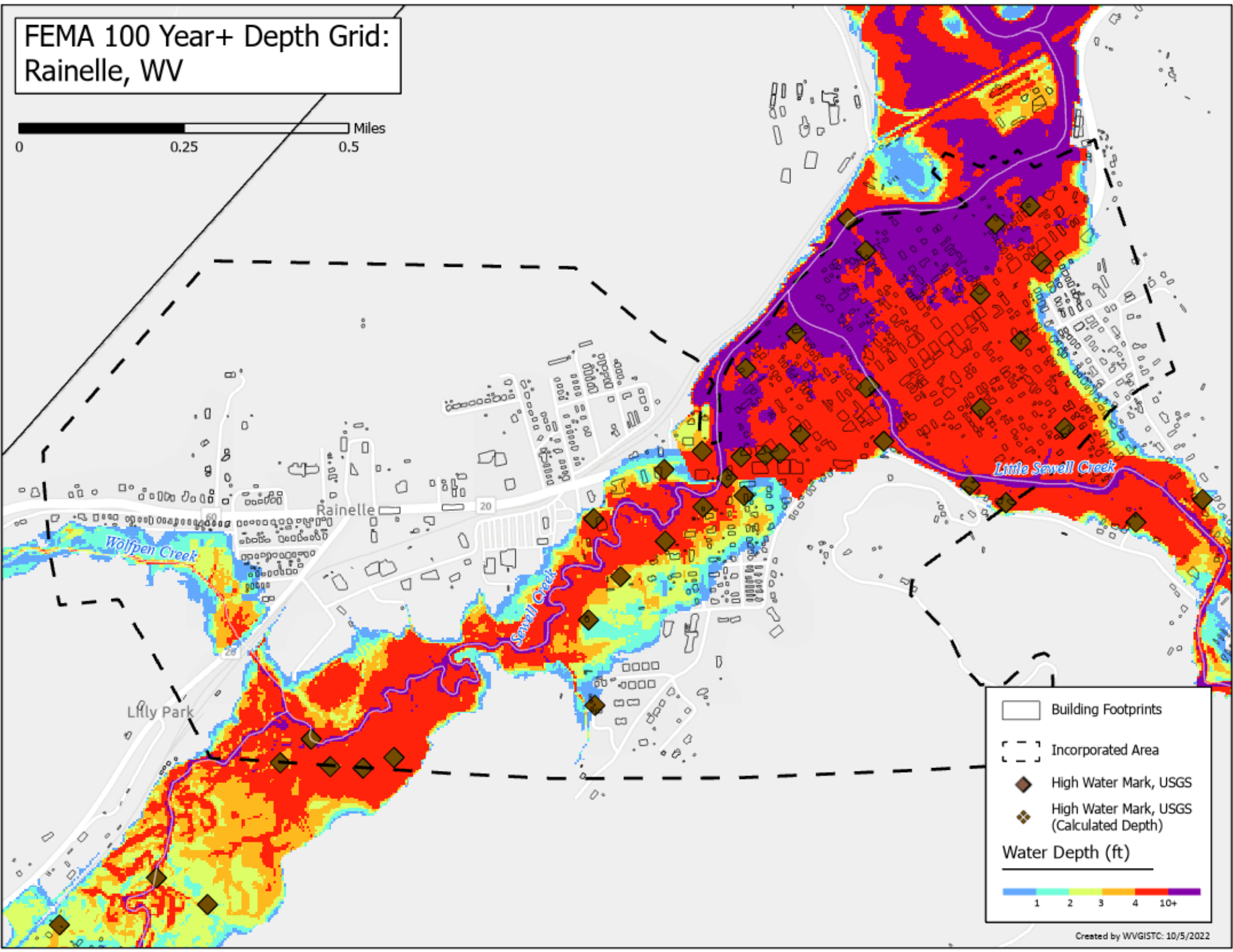








FEMA 100 Year+ Depth Grid: Rainelle, WV



-  Building Footprints
-  Incorporated Area
-  High Water Mark, USGS
-  High Water Mark, USGS (Calculated Depth)

Water Depth (ft)



1 2 3 4 10+