


# West Virginia Risk Explorer

New Building-Level Risk Tools enable further exploration of impacted buildings:

[Morgan Mapped-In Structures](#)

[Morgan Mapped-Out Structures](#)

[Morgan Risk Index \(incl. Top 20% Risk Indicators Report\)](#)

**West Virginia Risk Explorer**  
Localized risk assessment tools for analysis and visualization  
(BETA Version)

Risk MapsRisk ReportsDashboardsBL RiskVisualizationsLearn More











Mapped into SFHA

Select Geographic ScaleStateSelect Geographic EntityWest Virginia

COLUMNSAdvanced SearchPRIMARY STRUCTURES TABLEReport Date: March 2025Metadata

SQL Filter: County = MorganSQL Filter: Symbol\_FloodRiskZone IN (Mapped in Floodway-Commercial,Mapped In Floodway-Residential,MAPPED IN-Commercial,MAPPED IN-Other,MAPPED IN-Residential)Clear all Filters

48 Records Selected. Export to CSV (2000 record limit)

SPATIAL IDENTIFIERS			GEOGRAPHIC UNITS		FLOOD ZONE		BUILDING CHARACTERISTICS	BUILDING DAMAGE ESTIMATE	
Building ID	E-911 Address	Flood Tool	Community	Stream	Flood Zone	SFHA Status	General Occupancy	Flood Depth	Bldg. Damage %
<a href="#">33-01-0017-0014-0006_37</a>	37 SHADE LN, BERKELEY SPRINGS, WV, 25411		Morgan County* - Unincorporated	Sleepy Creek	Draft A	MAPPED IN-Residential	Residential	2.3 Ft	3%
<a href="#">33-06-0012-0017-0002_1162</a>	1162 LUTHER MICHAEL RD, Berkeley Springs, WV, 25411		Morgan County* - Unincorporated	Sleepy Creek Tributary No.3	Draft A	MAPPED IN-Residential	Residential	2.3 Ft	0%
<a href="#">33-01-0011-0031-0000_1426</a>	1426 ECKERD LN, Berkeley Springs, WV, 25411		Morgan County* - Unincorporated	Sleepy Creek	Draft A	MAPPED IN-Residential	Residential	2.1 Ft	14%
<a href="#">33-04-041A-0011-0001_44</a>	44 ALPINE DR, GREAT CACAPON, WV, 25422		Morgan County* - Unincorporated	Cacapon River	Draft AE	MAPPED IN-Residential	Residential	2.1 Ft	1%
<a href="#">33-01-0010-0020-0006_9999</a>	9999 MARTINSBURG RD, BERKELEY SPRINGS, WV, 25411		Morgan County* - Unincorporated	Sleepy Creek	Draft A	MAPPED IN-Residential	Residential	2.0 Ft	0%
<a href="#">33-04-0016-0003-0018_336</a>	336 YOUNGBLOOD RD, GREAT CACAPON, WV, 25422		Morgan County* - Unincorporated	Long Hollow Run	Draft A	MAPPED IN-Residential	Residential	1.9 Ft	0%
<a href="#">33-06-0010-0005-0002_15</a>	15 ROCK GAP RD, BERKELEY SPRINGS, WV, 25411		Morgan County* - Unincorporated	Rock Gap Run	Draft A	MAPPED IN-Residential	Residential	1.8 Ft	2%
<a href="#">33-08-0003-0008-0001_3607</a>	3607 VIRGINIA LINE RD, Berkeley Springs, WV, 25411		Morgan County* - Unincorporated	Middle Fork Sleepy Creek	Draft A	MAPPED IN-Residential	Residential	1.6 Ft	0%
<a href="#">33-07-0006-0024-0001_7648</a>	7648 MARTINSBURG RD, BERKELEY SPRINGS, WV, 25411		Morgan County* - Unincorporated	Meadow Branch	Draft A	MAPPED IN-Residential	Residential	1.5 Ft	18%
<a href="#">33-04-0024-0001-0001_5560</a>	5560 ROCKFORD RD, GREAT CACAPON, WV, 25422		Morgan County* - Unincorporated	Cacapon River	Draft A	MAPPED IN-Residential	Residential	1.4 Ft	17%

Rows per page: 10<< First< Previous1-10 of 48Next>>Last >>

# West Virginia Risk Explorer

New Building-Level Risk Tools enable further exploration of impacted buildings:

[Morgan Mapped-In Structures](#) (Essential Facility: [Paw Paw Elementary School](#))

[Morgan Mapped-Out Structures](#)

[Morgan Risk Index \(incl. Top 20% Risk Indicators Report\)](#)

**WV Building-Level Risk Assessment (BLRA)**

<b>BUILDING DAMAGE ESTIMATE</b>	Flood Depth	0.1 Ft
	Depth Source	HEC-RAS
	Depth in Structure	-0.9 Ft
	Bldg. Loss USD	\$0
<b>SIGNIFICANT STRUCTURES</b>	Bldg. Damage %	0%
	Significant Structure	School
	Government Building	N/A
	Elevation Certificates	N
<b>OTHER</b>	Mitigated	N
	Notes	N/A

**Paw Paw Elementary School**

[BL Tool Link](#)

**WV Flood Tool**

Remember: When in Doubt, It's Not Out!

**Paw Paw Elementary School**

**High Risk Advisory Flood Zone**

[WV Flood Tool Link](#)

SPATIAL IDENTIFIERS			GEOGRAPHIC UNITS		FLOOD ZONE		SIGNIFICANT STRUCTURES
Building ID	E-911 Address	Flood Tool	Community	Stream	Flood Zone	SFHA Status	Significant Structure
33-05-0004-0081-0000_60	60 PIRATE CIR, Paw Paw, WV, 25434		Paw Paw - Incorporated	Bullet Run	Draft A	MAPPED IN-Other	School