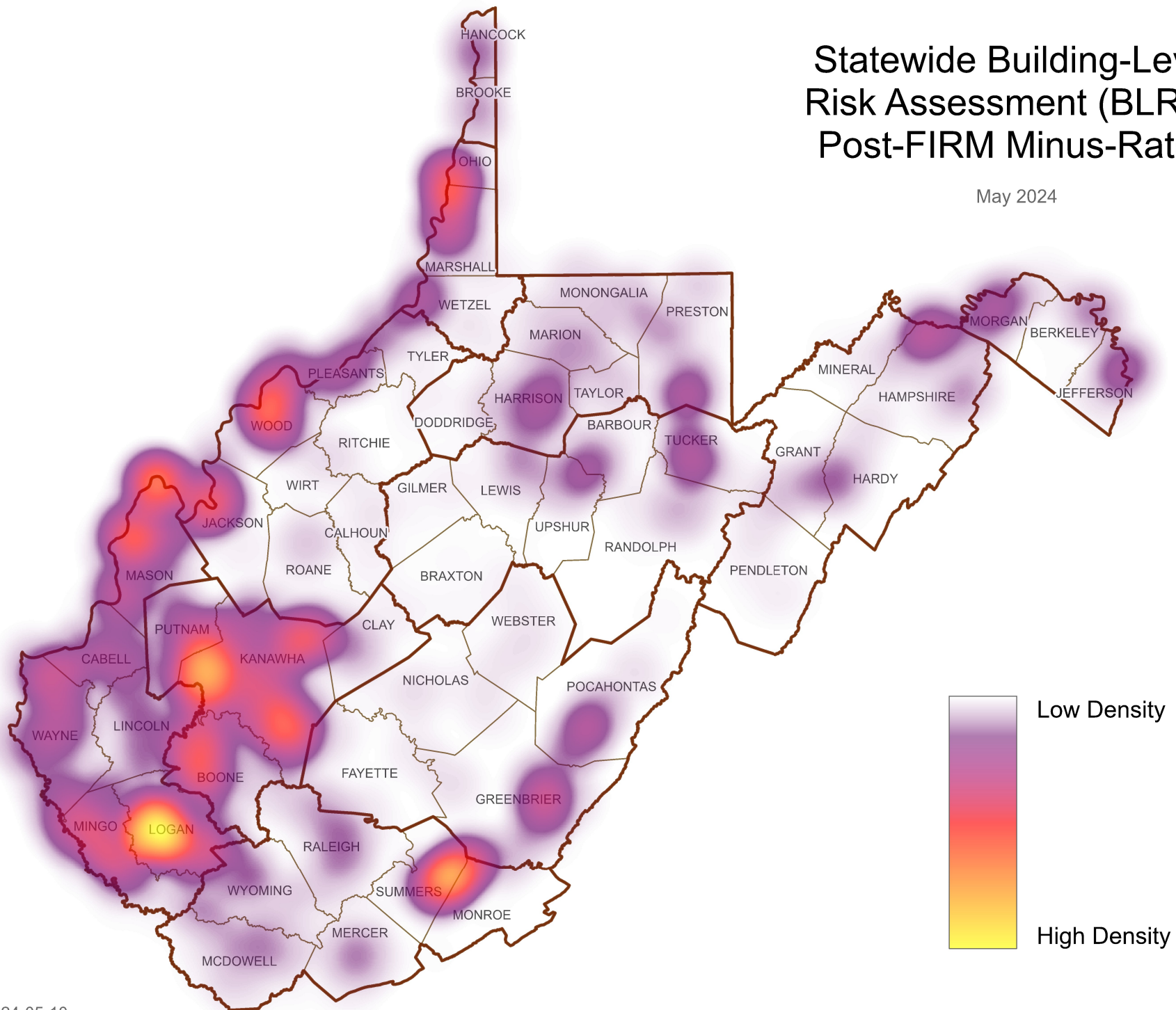


Statewide Building-Level Risk Assessment (BLRA): Post-FIRM Minus-Rated

May 2024



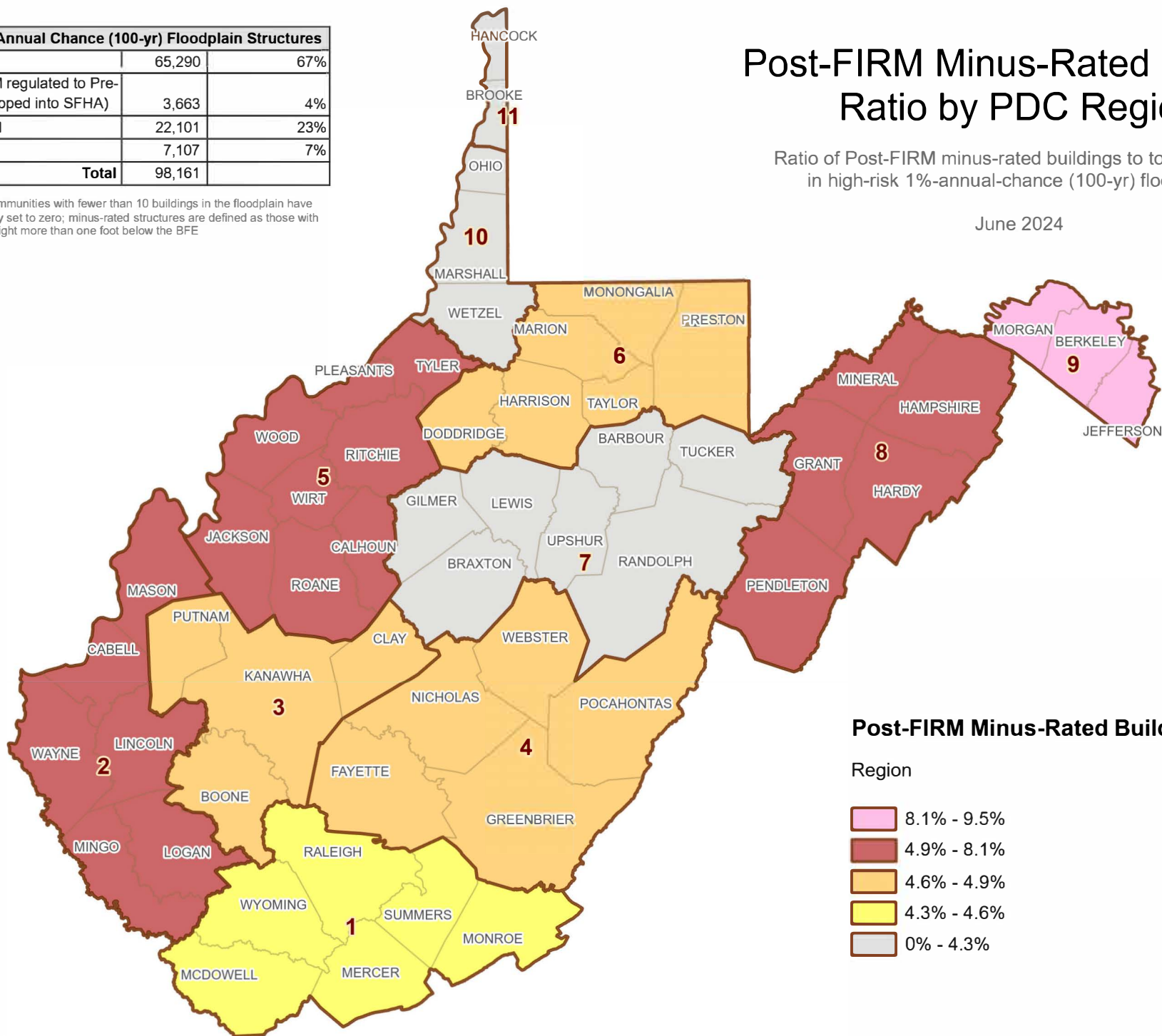
Total 1% Annual Chance (100-yr) Floodplain Structures		
Pre-FIRM	65,290	67%
Post-FIRM regulated to Pre-FIRM (Mapped into SFHA)	3,663	4%
Post-FIRM	22,101	23%
Unknown	7,107	7%
Total	98,161	

* Value for communities with fewer than 10 buildings in the floodplain have been manually set to zero; minus-rated structures are defined as those with a first floor height more than one foot below the BFE

Post-FIRM Minus-Rated Building Ratio by PDC Region

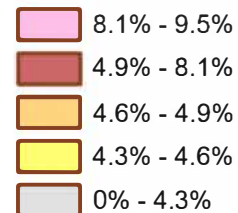
Ratio of Post-FIRM minus-rated buildings to total buildings in high-risk 1%-annual-chance (100-yr) floodplains

June 2024



Post-FIRM Minus-Rated Building Ratio

Region



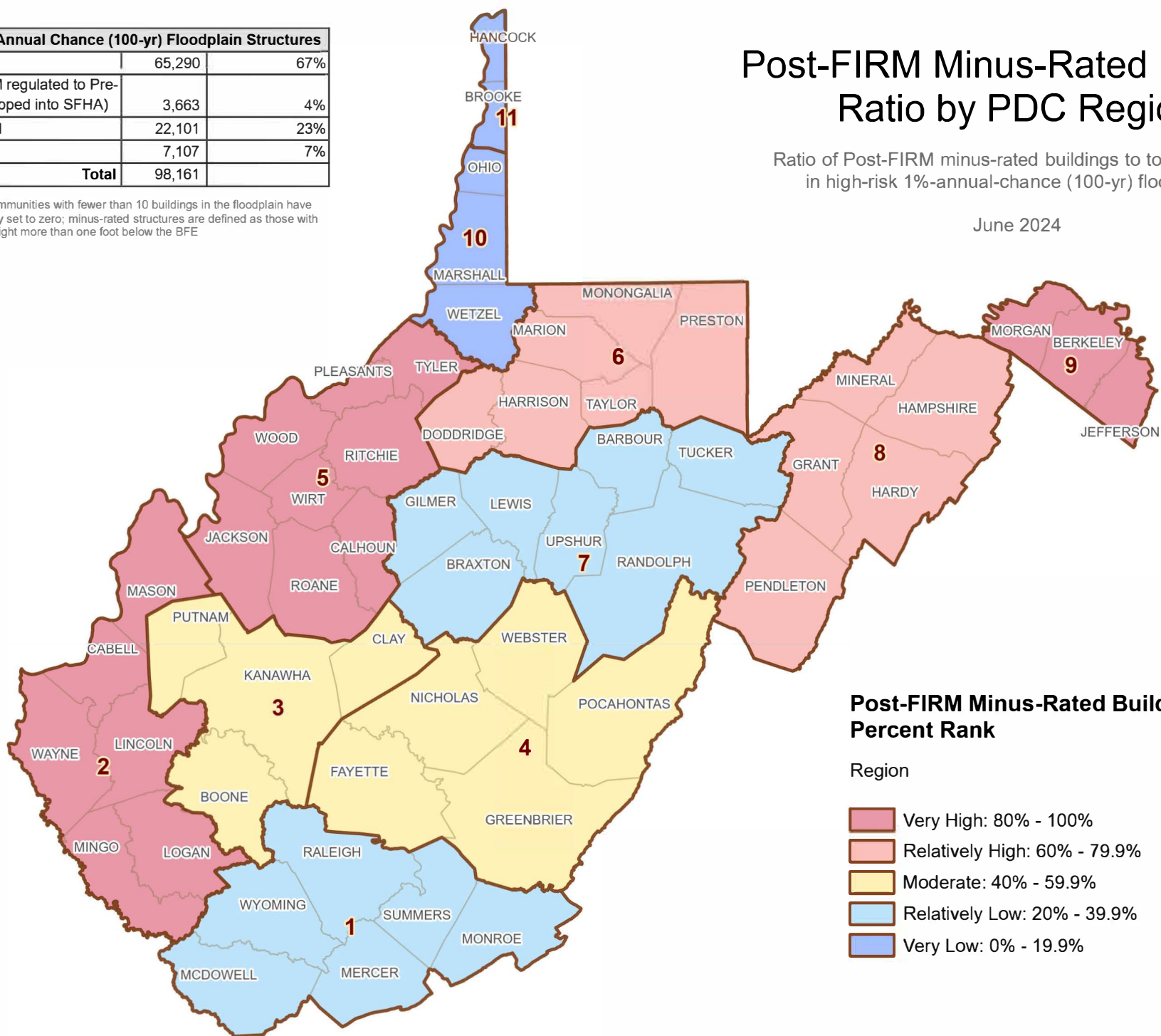
Total 1% Annual Chance (100-yr) Floodplain Structures		
Pre-FIRM	65,290	67%
Post-FIRM regulated to Pre-FIRM (Mapped into SFHA)	3,663	4%
Post-FIRM	22,101	23%
Unknown	7,107	7%
Total	98,161	

* Value for communities with fewer than 10 buildings in the floodplain have been manually set to zero; minus-rated structures are defined as those with a first floor height more than one foot below the BFE

Post-FIRM Minus-Rated Building Ratio by PDC Region

Ratio of Post-FIRM minus-rated buildings to total buildings in high-risk 1%-annual-chance (100-yr) floodplains

June 2024



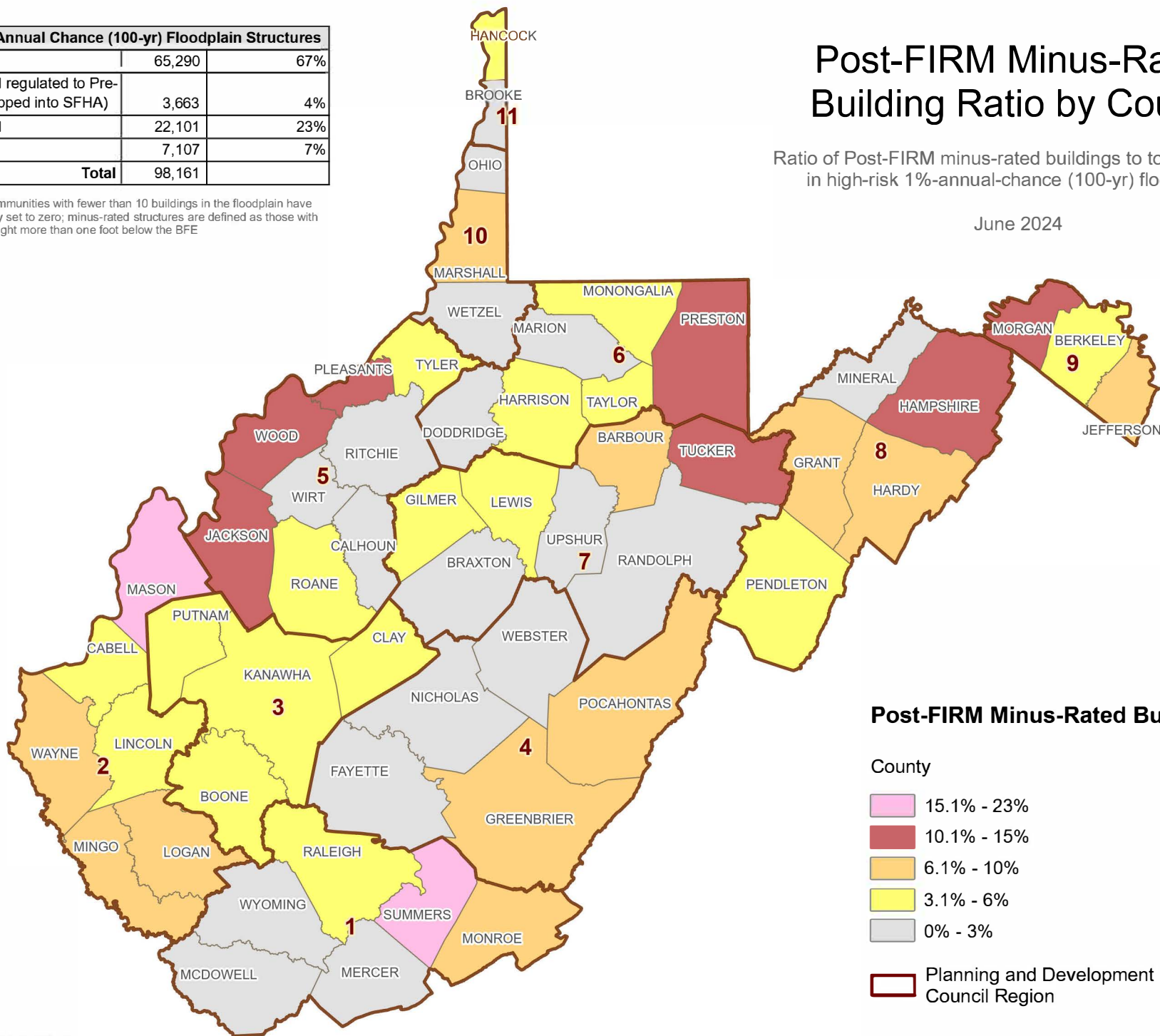
Total 1% Annual Chance (100-yr) Floodplain Structures		
Pre-FIRM	65,290	67%
Post-FIRM regulated to Pre-FIRM (Mapped into SFHA)	3,663	4%
Post-FIRM	22,101	23%
Unknown	7,107	7%
Total	98,161	

* Value for communities with fewer than 10 buildings in the floodplain have been manually set to zero; minus-rated structures are defined as those with a first floor height more than one foot below the BFE

Post-FIRM Minus-Rated Building Ratio by County

Ratio of Post-FIRM minus-rated buildings to total buildings in high-risk 1%-annual-chance (100-yr) floodplains

June 2024



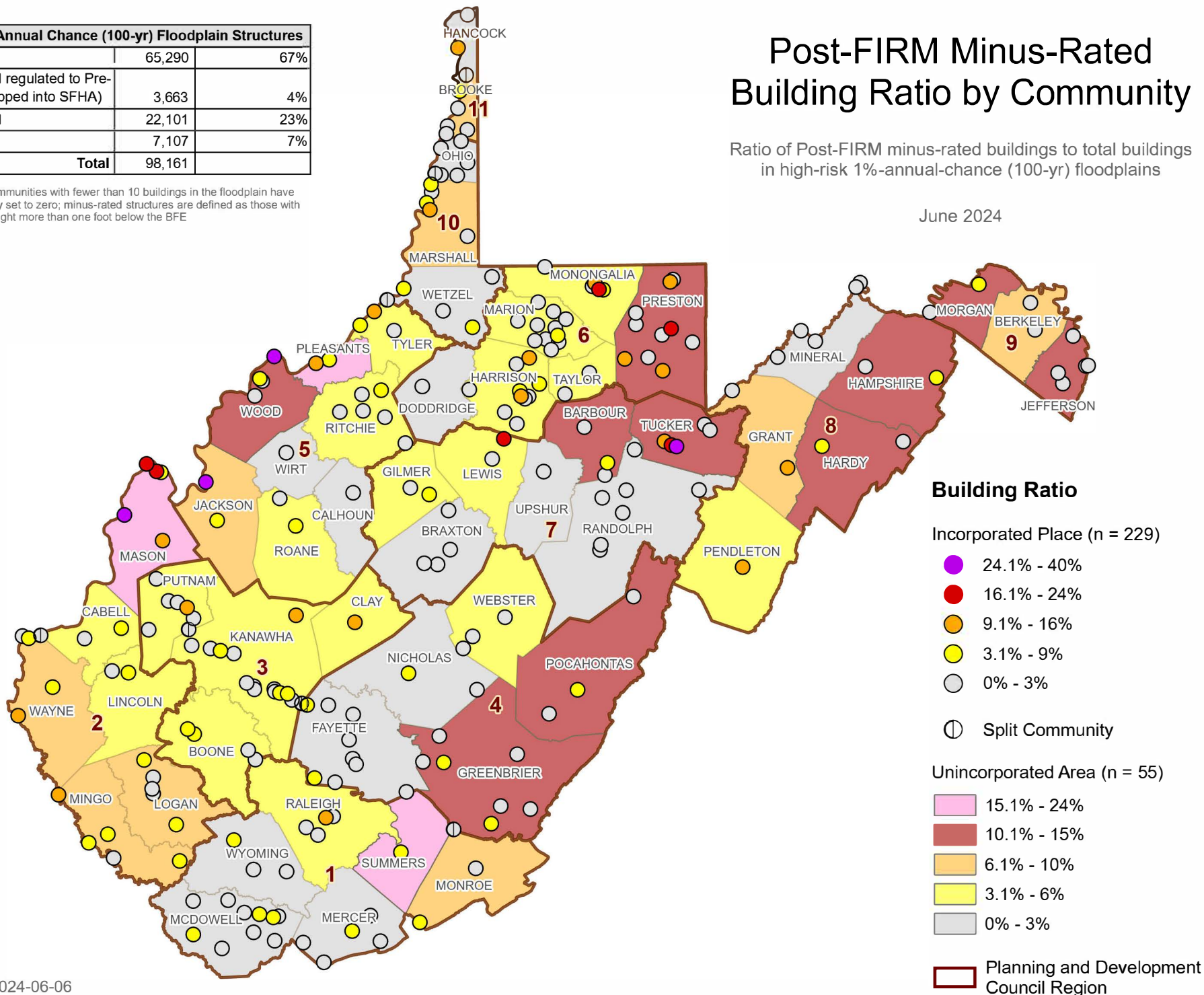
Total 1% Annual Chance (100-yr) Floodplain Structures		
Pre-FIRM	65,290	67%
Post-FIRM regulated to Pre-FIRM (Mapped into SFHA)	3,663	4%
Post-FIRM	22,101	23%
Unknown	7,107	7%
Total	98,161	

* Value for communities with fewer than 10 buildings in the floodplain have been manually set to zero; minus-rated structures are defined as those with a first floor height more than one foot below the BFE

Post-FIRM Minus-Rated Building Ratio by Community

Ratio of Post-FIRM minus-rated buildings to total buildings in high-risk 1%-annual-chance (100-yr) floodplains

June 2024



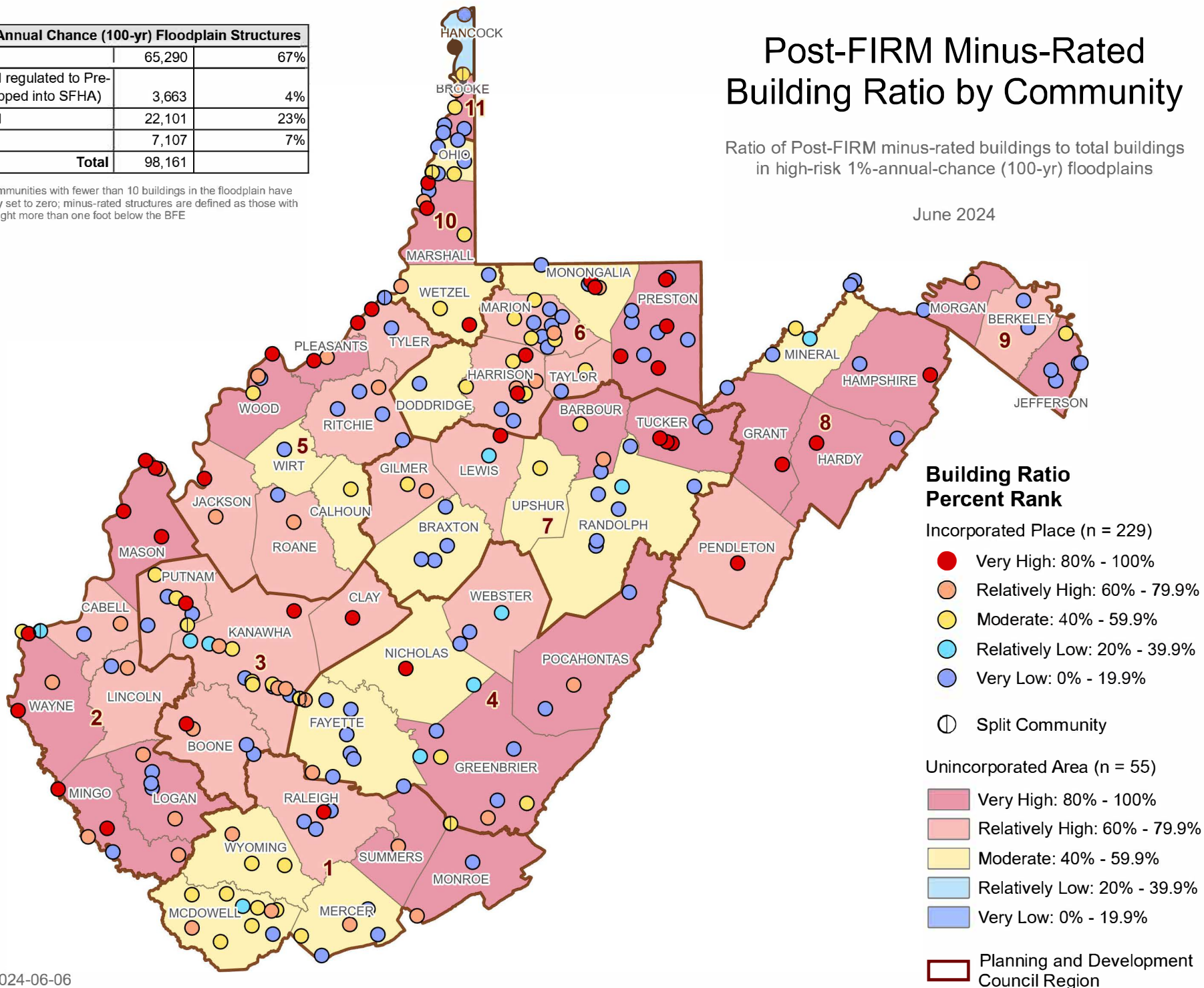
Total 1% Annual Chance (100-yr) Floodplain Structures		
Pre-FIRM	65,290	67%
Post-FIRM regulated to Pre-FIRM (Mapped into SFHA)	3,663	4%
Post-FIRM	22,101	23%
Unknown	7,107	7%
Total	98,161	

* Value for communities with fewer than 10 buildings in the floodplain have been manually set to zero; minus-rated structures are defined as those with a first floor height more than one foot below the BFE

Post-FIRM Minus-Rated Building Ratio by Community

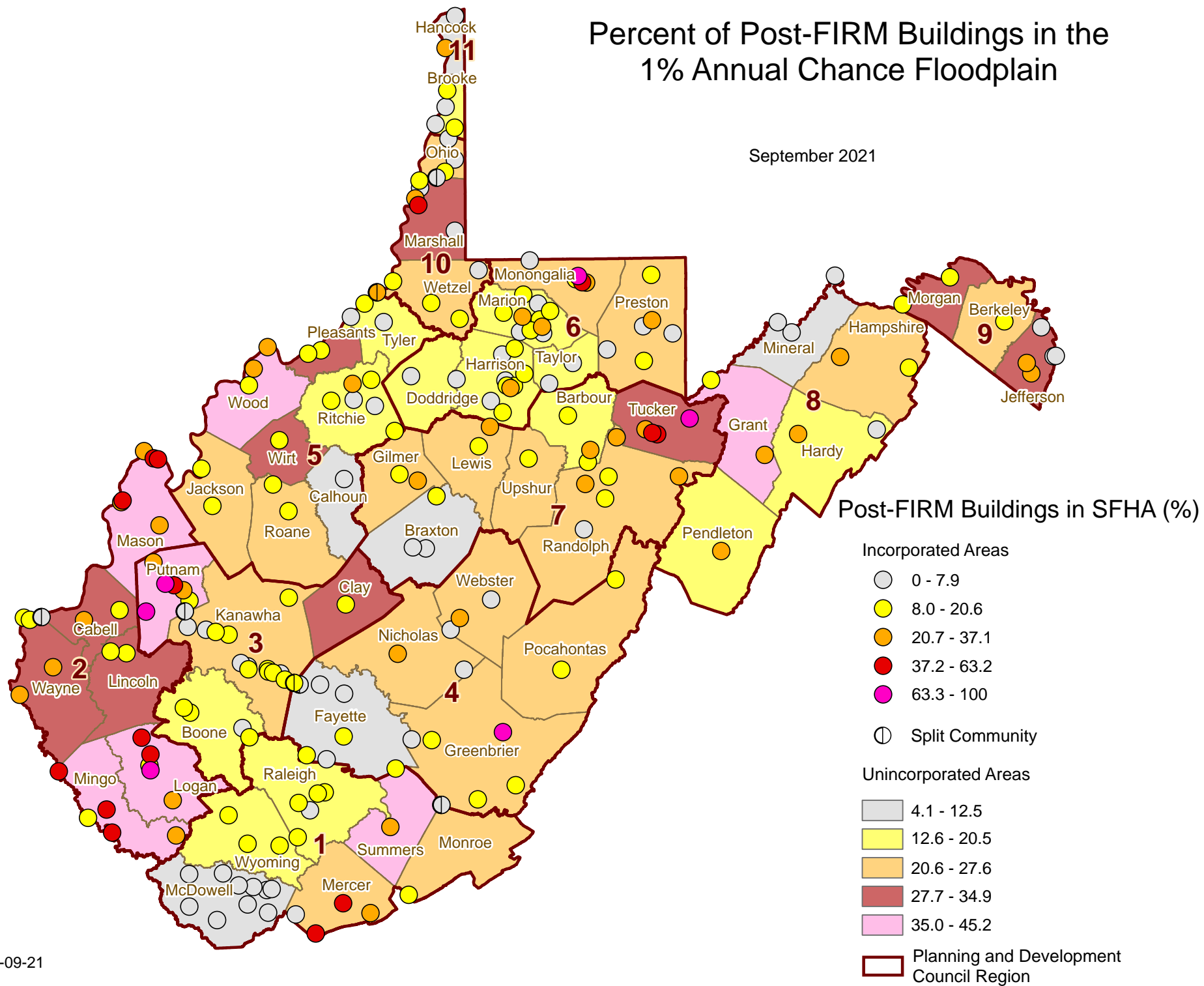
Ratio of Post-FIRM minus-rated buildings to total buildings in high-risk 1%-annual-chance (100-yr) floodplains

June 2024



Percent of Post-FIRM Buildings in the 1% Annual Chance Floodplain

September 2021



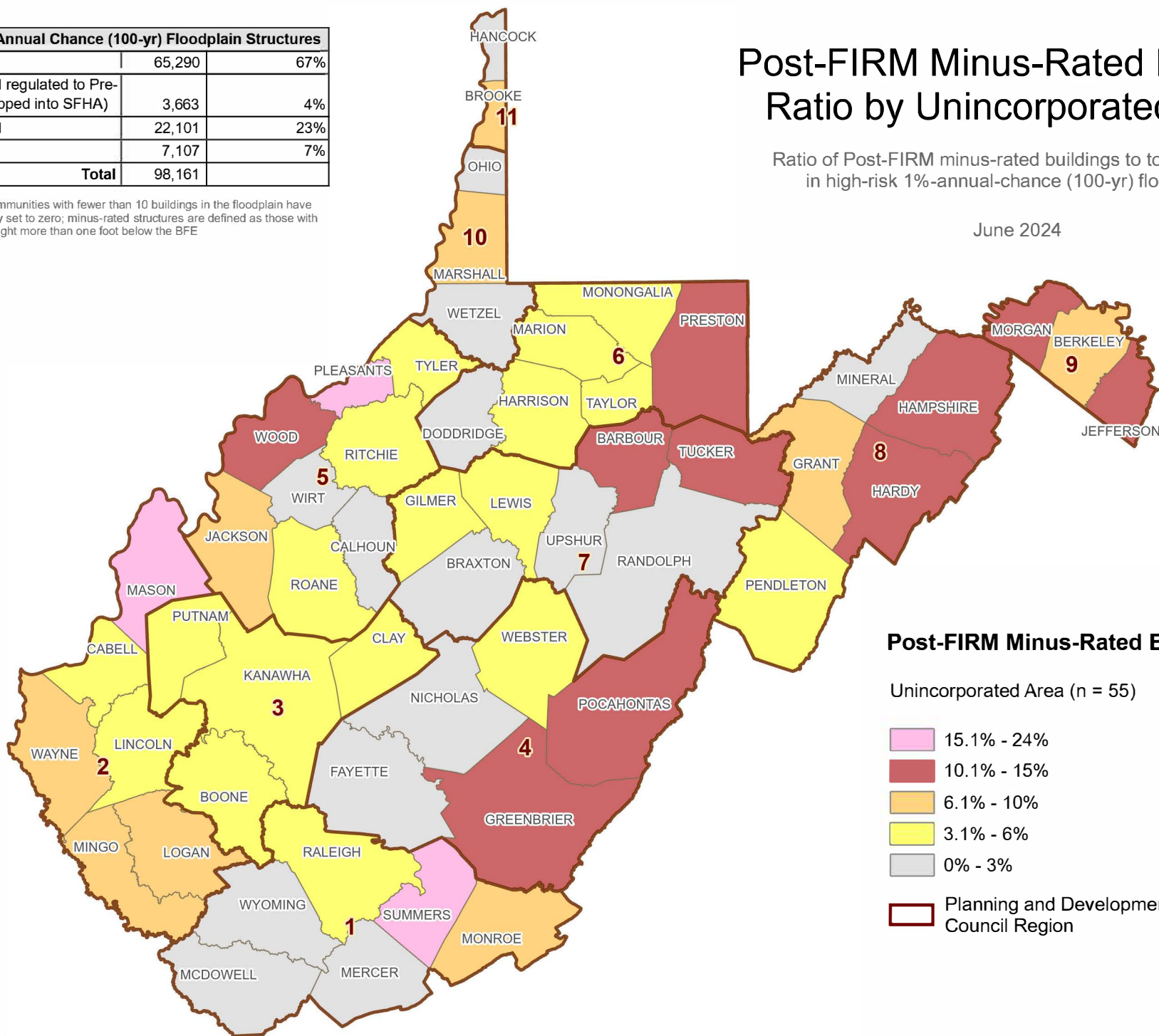
Total 1% Annual Chance (100-yr) Floodplain Structures		
Pre-FIRM	65,290	67%
Post-FIRM regulated to Pre-FIRM (Mapped into SFHA)	3,663	4%
Post-FIRM	22,101	23%
Unknown	7,107	7%
Total	98,161	

* Value for communities with fewer than 10 buildings in the floodplain have been manually set to zero; minus-rated structures are defined as those with a first floor height more than one foot below the BFE

Post-FIRM Minus-Rated Building Ratio by Unincorporated Area

Ratio of Post-FIRM minus-rated buildings to total buildings in high-risk 1%-annual-chance (100-yr) floodplains

June 2024



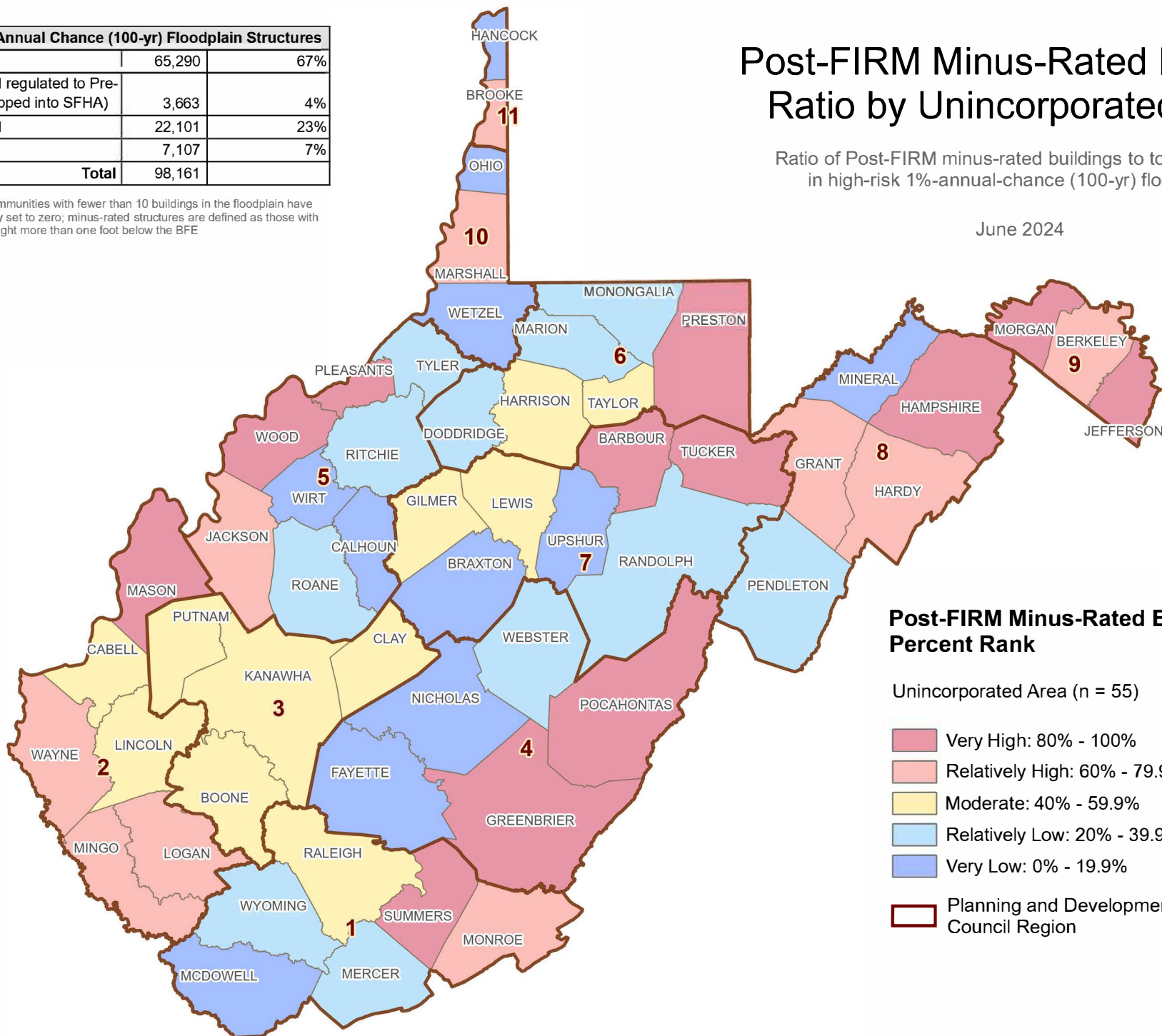
Total 1% Annual Chance (100-yr) Floodplain Structures		
Pre-FIRM	65,290	67%
Post-FIRM regulated to Pre-FIRM (Mapped into SFHA)	3,663	4%
Post-FIRM	22,101	23%
Unknown	7,107	7%
Total	98,161	

* Value for communities with fewer than 10 buildings in the floodplain have been manually set to zero; minus-rated structures are defined as those with a first floor height more than one foot below the BFE

Post-FIRM Minus-Rated Building Ratio by Unincorporated Area

Ratio of Post-FIRM minus-rated buildings to total buildings in high-risk 1%-annual-chance (100-yr) floodplains

June 2024



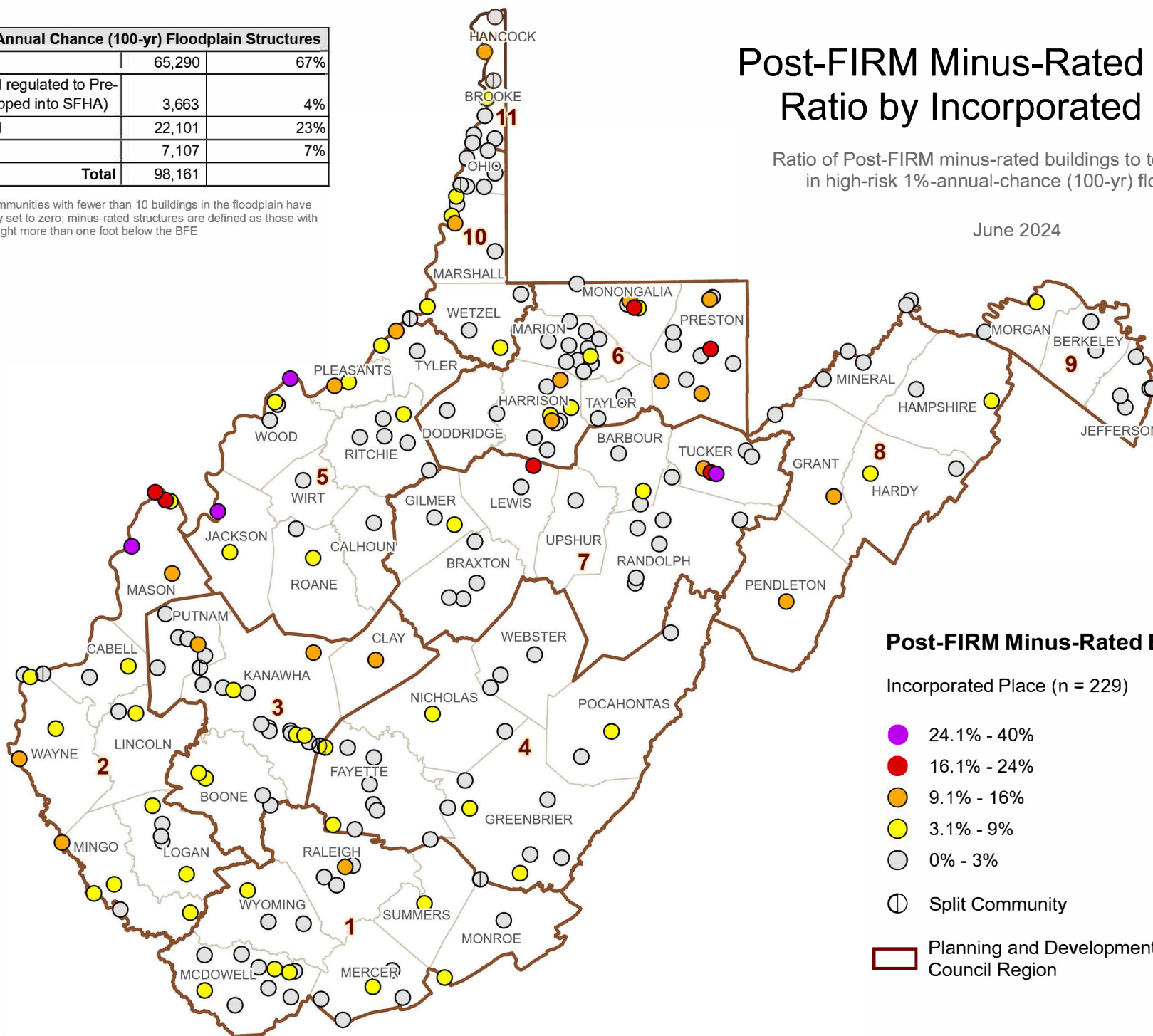
Total 1% Annual Chance (100-yr) Floodplain Structures		
Pre-FIRM	65,290	67%
Post-FIRM regulated to Pre-FIRM (Mapped into SFHA)	3,663	4%
Post-FIRM	22,101	23%
Unknown	7,107	7%
Total	98,161	

* Value for communities with fewer than 10 buildings in the floodplain have been manually set to zero; minus-rated structures are defined as those with a first floor height more than one foot below the BFE

Post-FIRM Minus-Rated Building Ratio by Incorporated Place

Ratio of Post-FIRM minus-rated buildings to total buildings in high-risk 1%-annual-chance (100-yr) floodplains

June 2024



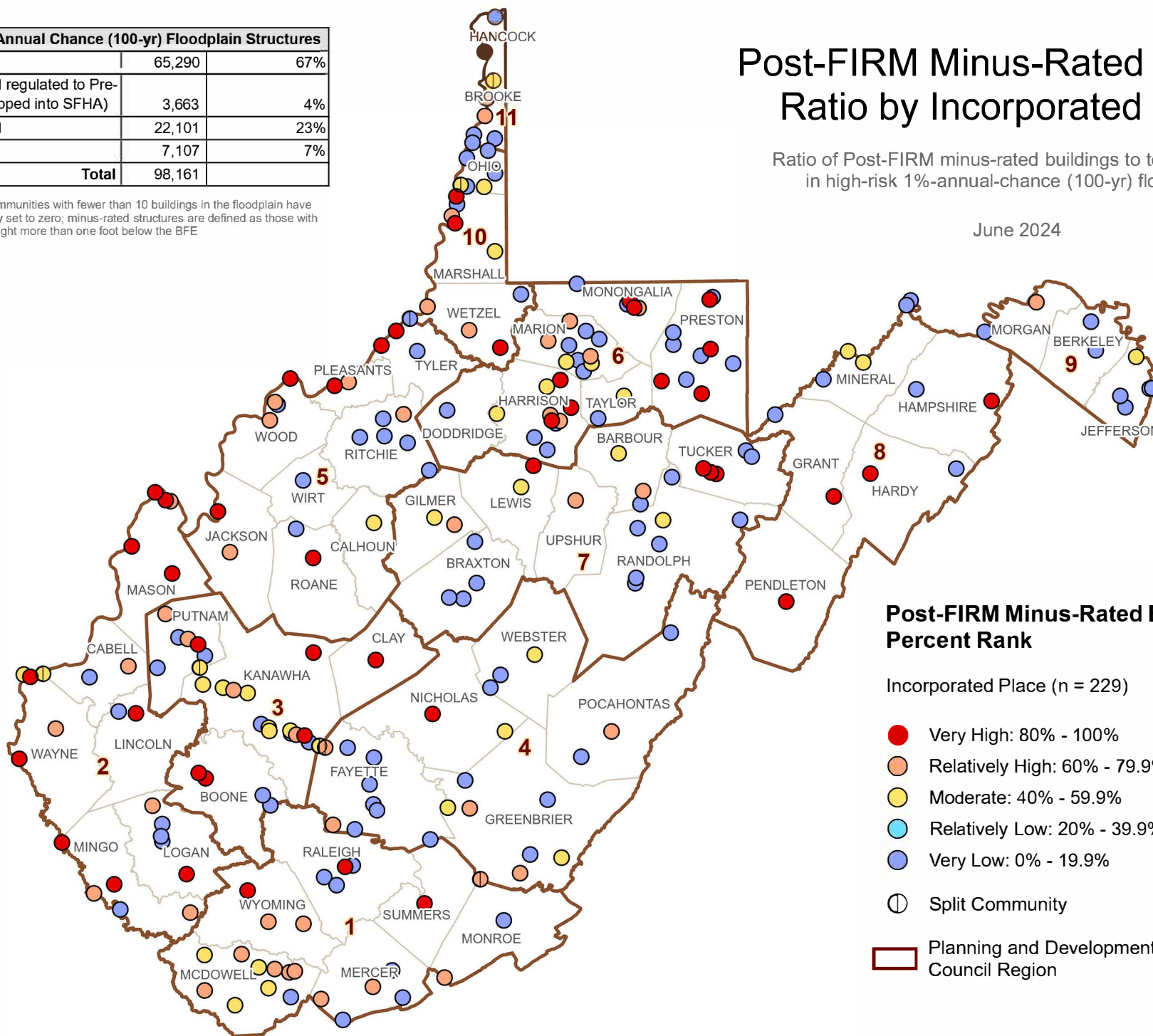
Total 1% Annual Chance (100-yr) Floodplain Structures		
Pre-FIRM	65,290	67%
Post-FIRM regulated to Pre-FIRM (Mapped into SFHA)	3,663	4%
Post-FIRM	22,101	23%
Unknown	7,107	7%
Total	98,161	

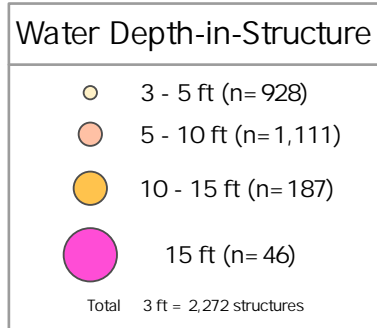
* Value for communities with fewer than 10 buildings in the floodplain have been manually set to zero; minus-rated structures are defined as those with a first floor height more than one foot below the BFE

Post-FIRM Minus-Rated Building Ratio by Incorporated Place

Ratio of Post-FIRM minus-rated buildings to total buildings in high-risk 1%-annual-chance (100-yr) floodplains

June 2024






Total Post-FIRM structures = 22,812 (23% of total floodplain structures)
Total Post-FIRM minus-rated* structures = 4,223
* water depth-in-structure greater than 1 ft

Top Post-FIRM Structure Water Depths

Statewide Flood Risk Assessment - Flood Water Depth in Structure Estimates
(3ft) for Post-FIRM Structures in the 1% Annual Chance (100-yr) Floodplain

October 2021



FIRM Status of Minus-Rated Structures

Structures with water depth-in-structure of at least 1 ft.

August 2022

Minus-Rated FIRM Status

- Post-FIRM (n = 4,223)
- Pre-FIRM (n = 14,498)
- Unknown (n = 1,784)

